


Agricultural Land Classification

BANKS WOOD CLAY SITE

Agricultural Land		
Grade	Quality	Area (ha)
1	Excellent	Nil
2	Very Good	Nil
3a	Good	0.7
3b	Moderate	1.0
4	Poor	0.8
5	Very Poor	Nil

Other Land Categories		
Symbol	Category	Area (ha)
[Red box with *]	Urban	Nil
[Orange box with *]	Non-Agricultural	Nil
[Yellow box with *W]	Woodland	Nil
[Purple box with *]	Agricultural Buildings	Nil
[White box with *]	Open Water	Nil
[Grey box with *]	Not Surveyed	Nil
Total agricultural land area		2.5
Total survey area		2.5

* Grade/category not present within survey area

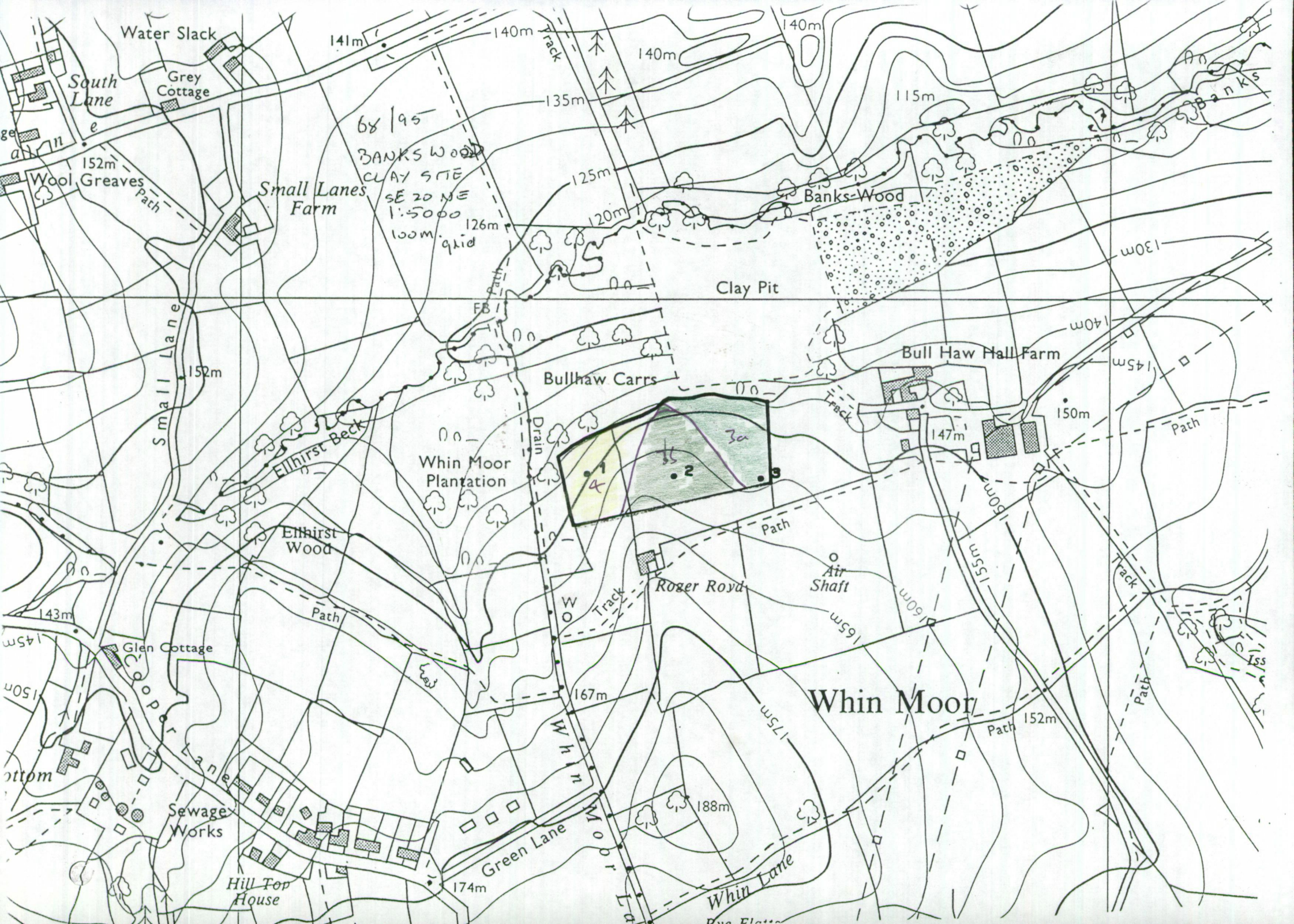


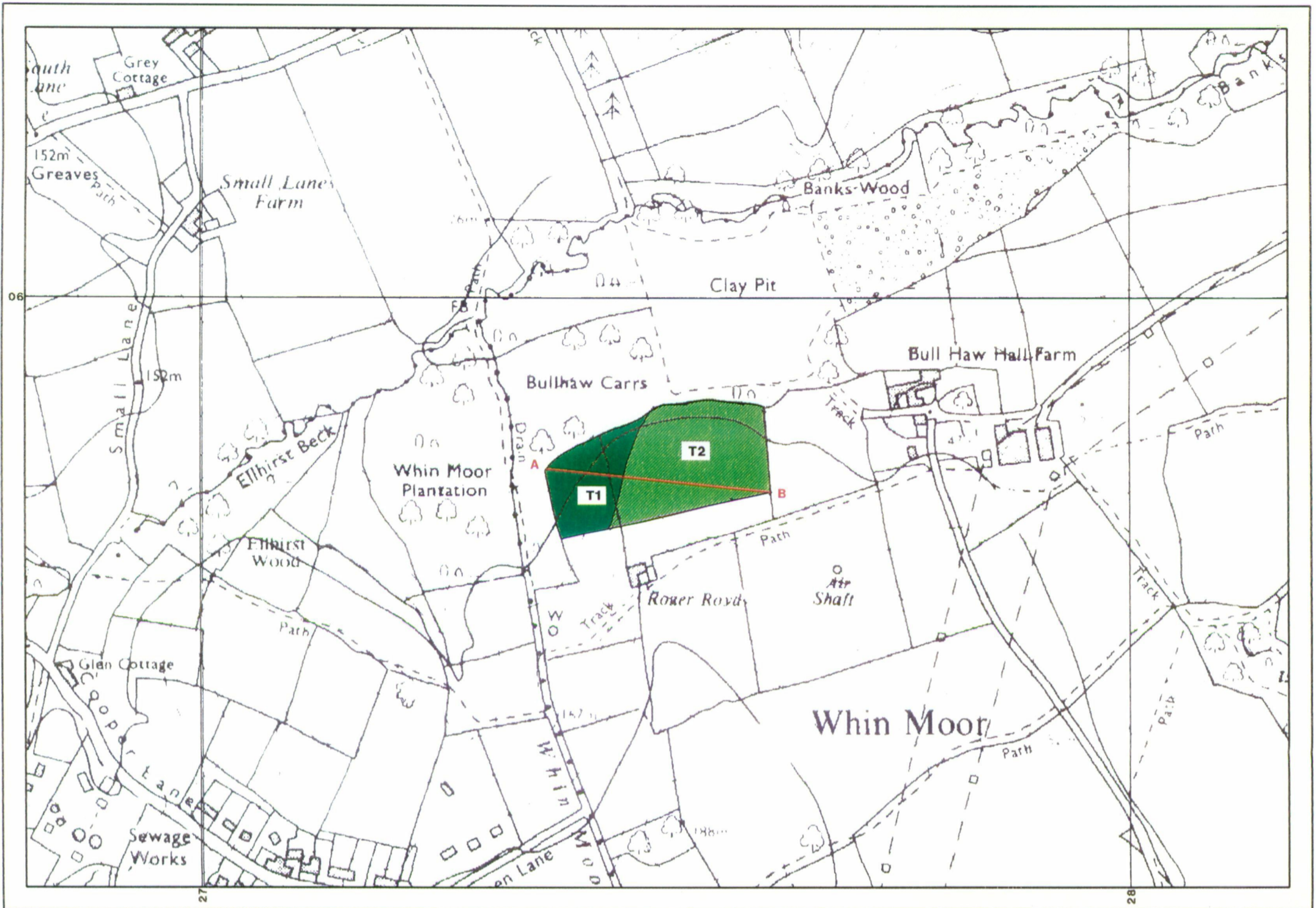
Further details contained in MAFF (1988) Agricultural Land Classification of England and Wales - Revised guidelines and criteria for grading the quality of agricultural land. MAFF (Publications), London SE99 7TP.

The information is accurate at the base map scale but any enlargement would be misleading.

Reproduction in whole or in part by any means is prohibited without the prior permission of MAFF.

Surveyed and drawn by the Resource Planning Team, ADAS Sturatory Unit, Leeds
 Based on the 1984 Ordnance Survey 1:10,000 map with the permission of the Controller of Her Majesty's Stationery Office.
 Source Map(s): SE 20 NE.
 Reference no. 68/95



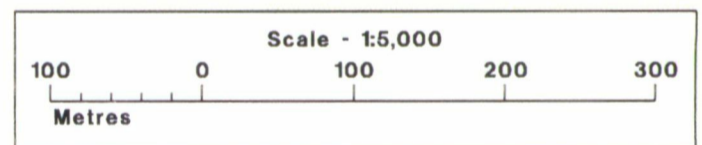


BANKS WOOD CLAY SITE

Topsoil Resource Map

Unit	Soil Texture	Soil Thickness(cm.)			Area (ha)	Volume* (000m ³)
		Min	Mean	Max		
T1	Heavy	20	25	28	0.8	2.0
T2	Medium	25	30	35	1.7	5.1

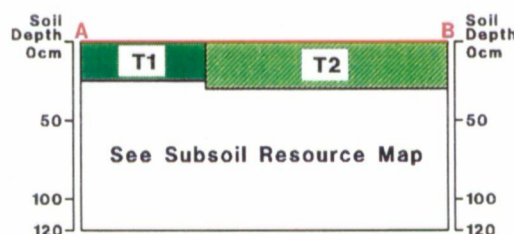
Volume at Mean Soil Thickness.

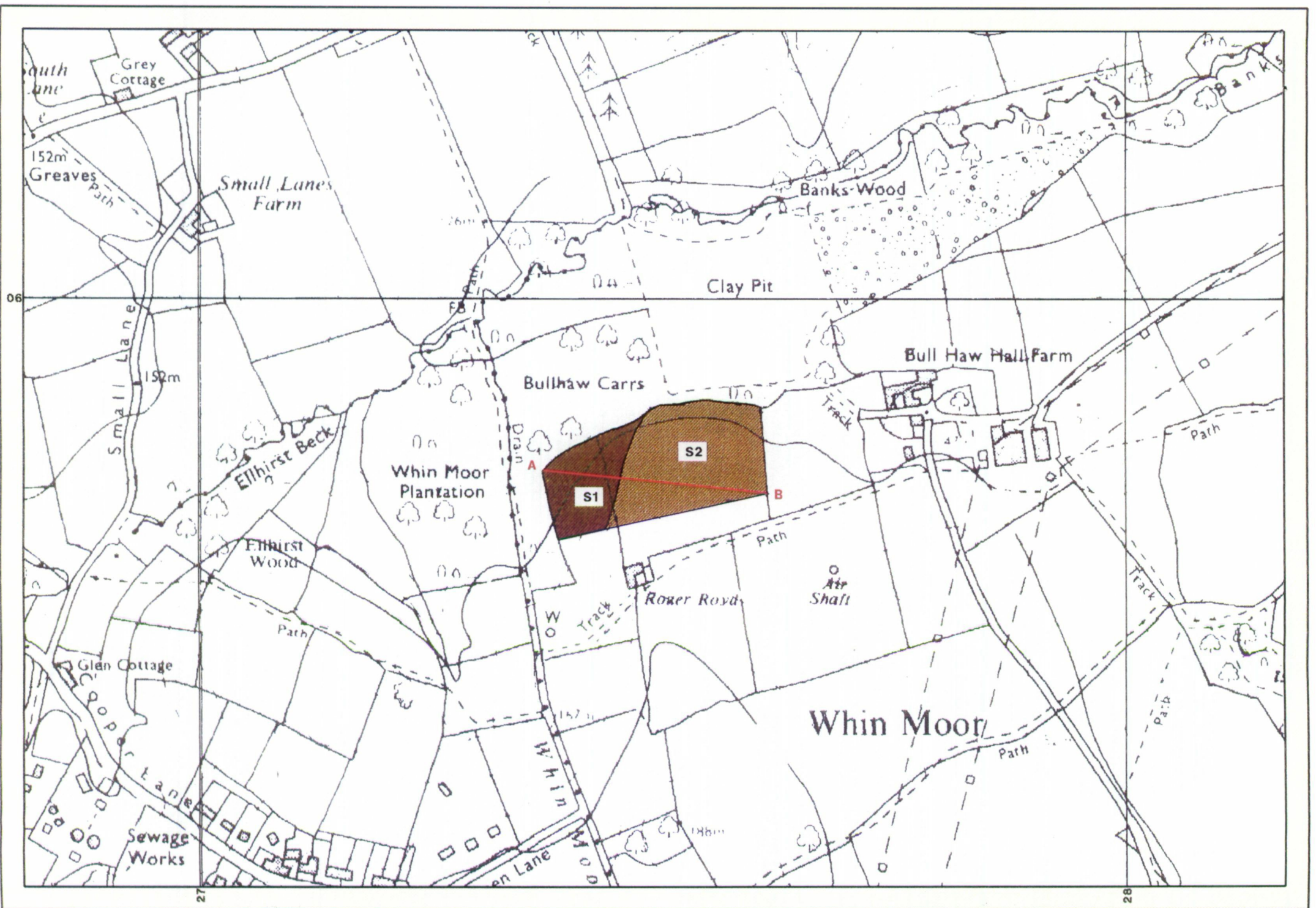


Ministry of Agriculture,
Fisheries and Food.

Based upon the 1984 1:10,000 Ordnance Survey maps SE 20 NE with the permission of the Controller of Her Majesty's Stationery Office.
Project Number: 68\95
Information compiled by ADAS Resource Planning Team, Leeds Statutory Centre.
Map produced by ADAS Resource Planning Team Cartographic Unit, Leeds Statutory Centre
Unauthorised reproduction infringes Crown Copyright and may lead to civil proceedings.
© Crown copyright. MAFF Licence GD272361.

Diagrammatic Section across Site



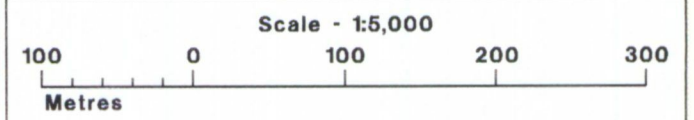


BANKS WOOD CLAY SITE

Subsoil Resource Map

Unit	Soil Texture	Mean Soil Thickness(cm.)	Area (ha)	Volume* (000m ³)
S1	Heavy	50	0.8	4.0
S2	Medium	20	1.7	3.4

No Subsoil Resources (Rock).



Ministry of Agriculture,
Fisheries and Food.

Based upon the 1984 1:10,000 Ordnance Survey maps SE 20 NE with the permission of the Controller of Her Majesty's Stationery Office.
Project Number: 68\95
Information compiled by ADAS Resource Planning Team, Leeds Statutory Centre.
Map produced by ADAS Resource Planning Team Cartographic Unit, Leeds Statutory Centre.
Unauthorised reproduction infringes Crown Copyright and may lead to civil proceedings.
© Crown copyright. MAFF Licence GD272361.

Diagrammatic Section across Site

