

59

60

61

62

63

64

ERSALL C.P.

Loversall Carr

Potteric Carr

Little Moor

Wadworth Carr

New Rossington

ROSSINGTON C.P.

Church Field

Reedy Holmes Plantation

Carr Doles

Hunster Wood

OLD PARK

**ROSSINGTON HALL**

Hesley Hall

HESLEY PARK

59

60

61

62

63

64

99

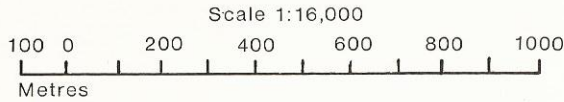
98

97

96

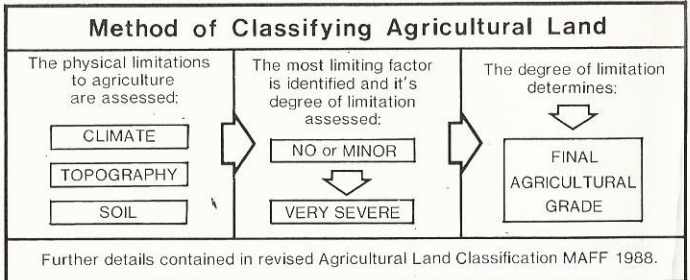
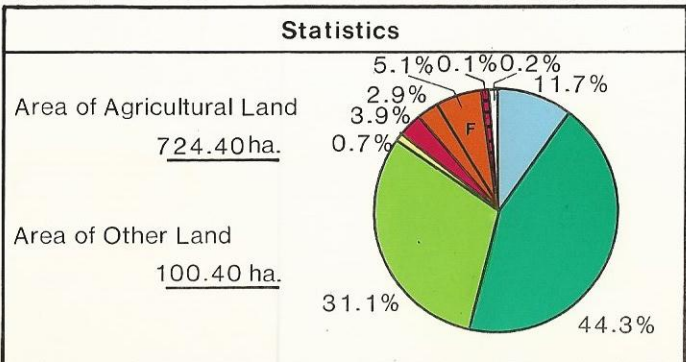


# ROSSINGTON HALL DEVELOPMENT

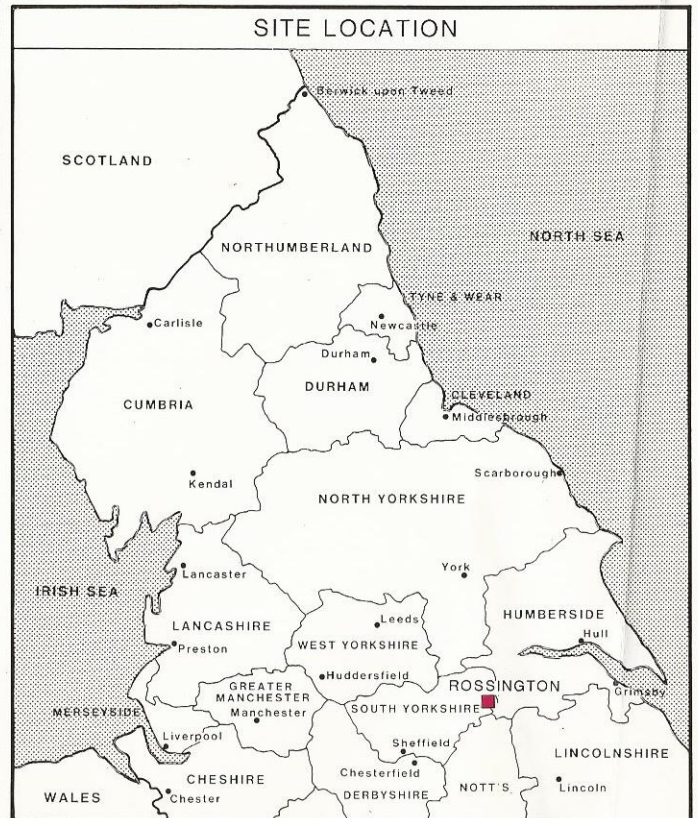


Agricultural Land		
Agricultural Grades	Agricultural Land Quality	Area within the site (ha.)
GRADE 1	Excellent	Nil
GRADE 2	Very Good	96.20
GRADE 3	Good	365.20
		Sub Grade 3a
GRADE 4	Moderate	256.90
		Sub Grade 3b
GRADE 5	Poor	6.10
GRADE 5	Very Poor	Nil

Land in Other Categories		Area within the site (ha.)
Urban <i>Including housing, industry, commerce, derelict land, sports facilities, transport</i>		32.20
Non-agricultural <i>Including golf courses, parks, sports fields, allotments, airfields</i>		23.70
Woodland <i>Farm Woodland</i>		42.30
Commercial Woodland		Nil
Agricultural buildings <i>Including glasshouses</i>		0.40
Open water		1.80
Land not surveyed		Nil



**Ministry of Agriculture,  
Fisheries and Food.**



Information compiled by Resource Planning Team  
ADAS Statutory Group Leeds.

Map produced by Resource Planning Cartographic Unit.

Project Number 40/93

Ordnance Survey maps reproduced with the permission of the Controller H.M.S.O.  
© Crown Copyright Reserved 1993

**SOURCE MAPS**

1:10,000

SK 59 NE SK 69 NW