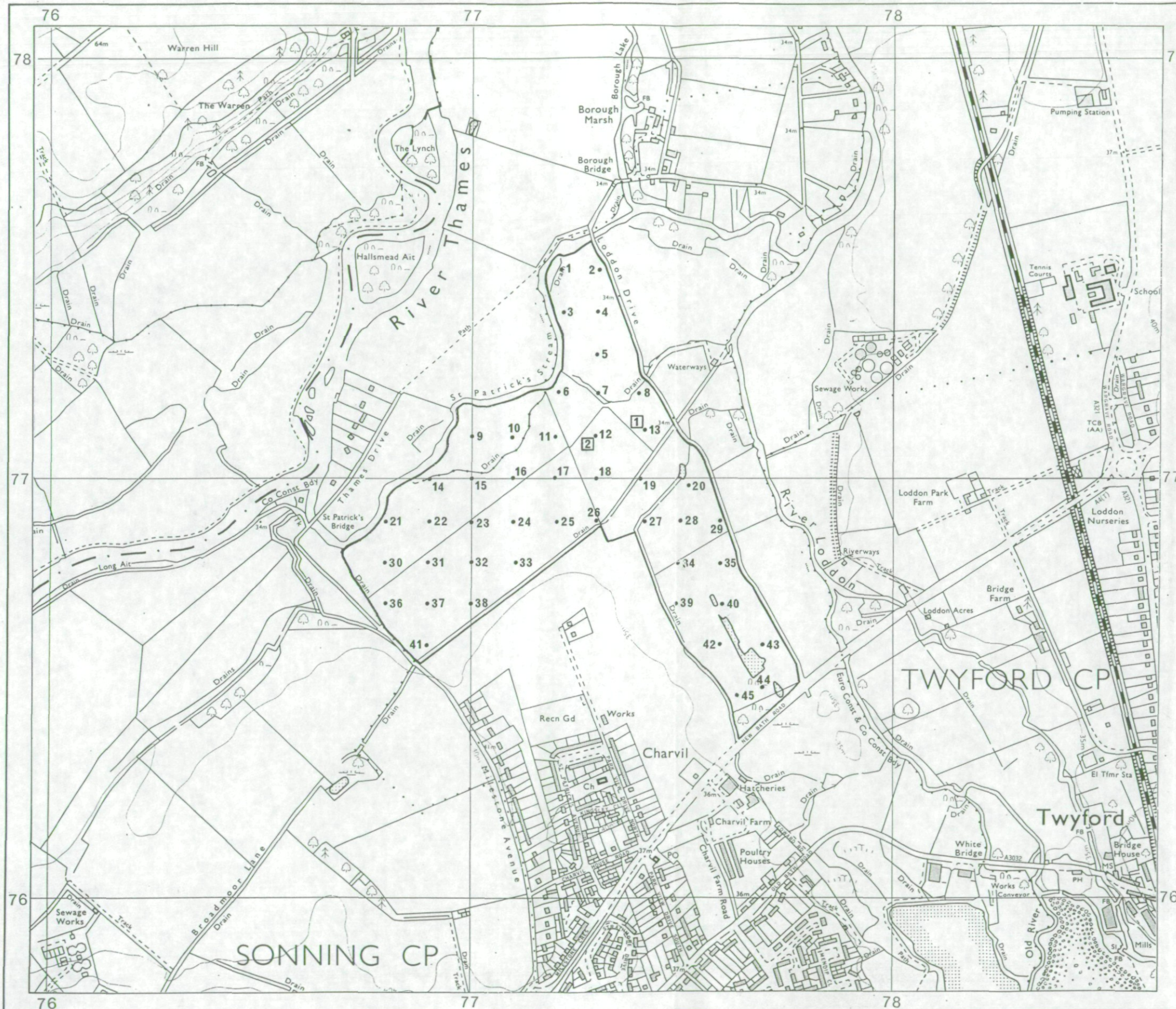


# Berkshire Minerals Plan Omission Site 13: North of Charvil

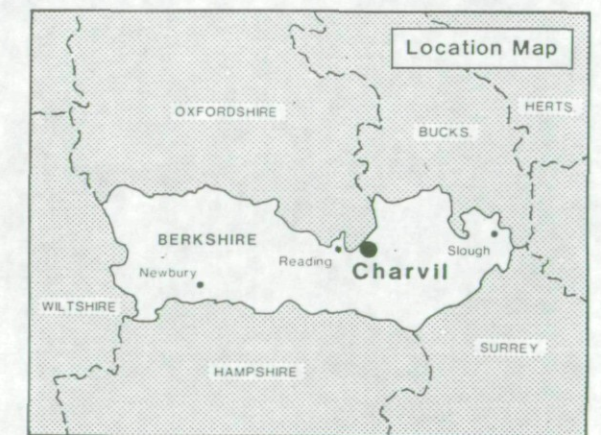
## Location of Auger Borings



- 5 Auger boring
- ② Profile pit

Surveyed by the Resource Planning Team. 7/93  
 Map compiled and produced by the Cartographic Unit,  
 Resource Planning Team, Guildford Statutory Group,  
 Agricultural Development and Advisory Service.  
 Reference no. 0206/132/93 MAFF Reference no.  
 EL 20/00403

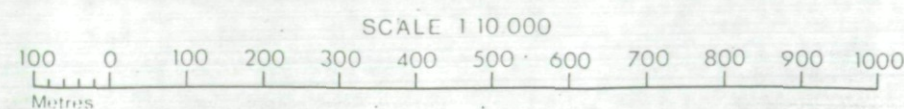
SOURCE MAPS  
 SU 77 NE



Ordnance Survey information reproduced with the sanction of  
 the Controller, H.M.S.O.

Reproduction of this map in whole or in part is prohibited without  
 the prior permission of M.A.F.F.

This map is accurate only at the scale shown.



# Berkshire Minerals Plan Omission Site 13: North of Charvil



## Agricultural Land Classification

AGRICULTURAL LAND			
Grade	Quality	Area	% of Total
Grade 1	Not present	excellent	ha %
Grade 2	very good	15.6 ha	36.0%
Grade 3a	good	7.8 ha	18.0%
Grade 3b	moderate	16.7 ha	38.6%
Grade 4	poor	3.2 ha	7.4%
Grade 5	Not present	very poor	ha %

Total area of agricultural land surveyed	43.3 ha	
Agricultural buildings	ha	Not present
Woodland	1.1 ha	W
Not surveyed	ha	Not present

NON-AGRICULTURAL LAND		
Land predominantly in urban use	ha	Not present
Land in non-agricultural use	1.1 ha	
Total area of site	45.5 ha	

For further information consult "Agricultural Land Classification of England and Wales (Revised guidelines and criteria for grading the quality of agricultural land)", M.A.F.F., 1988.

SOURCE MAPS  
SU 77 NE



Surveyed by the Resource Planning Team. 7/93  
Map compiled and produced by the Cartographic Unit, Resource Planning Team, Guildford Statutory Group, Agricultural Development and Advisory Service. Reference no. 0206/132/93 MAFF Reference no. EL 20/00403

Ordnance Survey information reproduced with the sanction of the Controller, H.M.S.O.

Reproduction of this map in whole or in part is prohibited without the prior permission of M.A.F.F.

This map is accurate only at the scale shown.