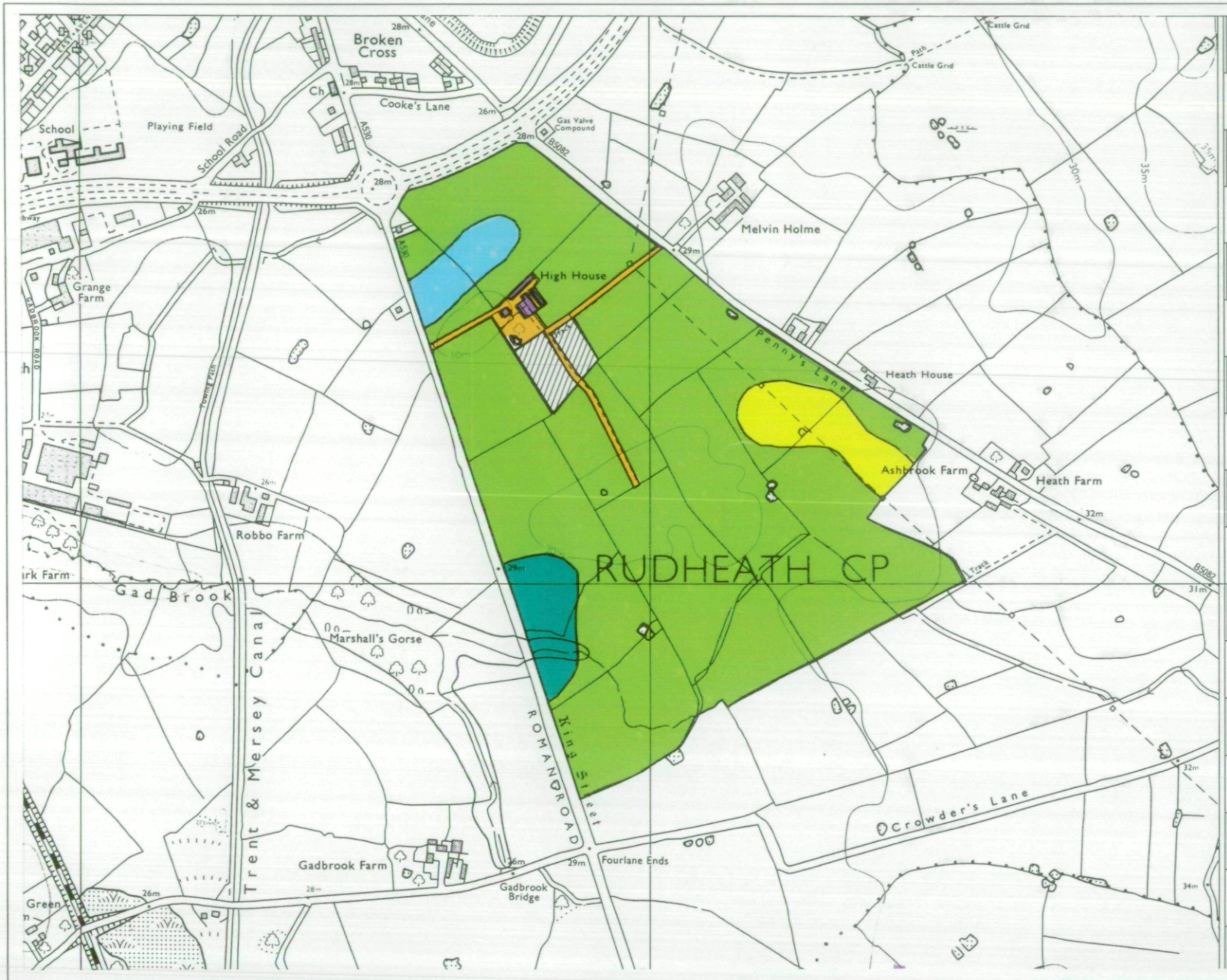


# AGRICULTURAL LAND CLASSIFICATION BUSINESS PARK, LAND EAST OF KING STREET, NORTHWICH, CHESHIRE



## Agricultural Land

GRADE		LAND QUALITY
1		↑ EXCELLENT
2		
3a		
3b		MODERATE
4		↓
5		VERY POOR

## Non-Agricultural Land


Land predominantly in urban use	
Land primarily in non-agricultural use	
Woodland	
Agricultural buildings	
Open water	
Land not surveyed	

## Statistics

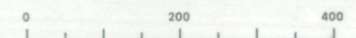
Site Area 60.2 ha

Agricultural Land Area 57.5 ha

Percentage of Each Grade



Scale 1:10000



Metres

O.S. Base Map Nos SJ 67 SE

Based upon the O.S. maps with the permission of  
The Controller, of Her Majesty's Stationery Office.  
Crown Copyright 1993.

Surveyed by ADAS Resource Planning Team  
File No 25RPT 0539 Job No 026/93



