

Agricultural Land Classification







CHEAPSIDE, WALTHAM, HUMBERSIDE

Proposed Golf Course and Housing

Agricultural Land

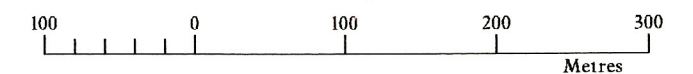
Grade	Quality	Area (ha)
1	Excellent	NIL
2	Very Good	2.5
3a	Good	3.4
3b	Moderate	4.4
4	Poor	NIL
5	Very Poor	NIL

Other Land Categories

	Urban	12.7
	Non-Agricultural	5.5
	Woodland	NIL
	Agricultural Buildings	NIL
	Open Water	0.7
	Not Surveyed	NIL
Total agricultural land area		10.3
Total survey area		29.2

* Grade/category not present within survey area

Scale 1:5,000



Further details contained in MAFF (1988) Agricultural Land Classification of England and Wales - Revised guidelines and criteria for grading the quality of agricultural land. MAFF (Publications), London SE99 7TP.

The information is accurate at the base map scale but any enlargement would be misleading.

Reproduction in whole or in part by any means is prohibited without the prior permission of MAFF.

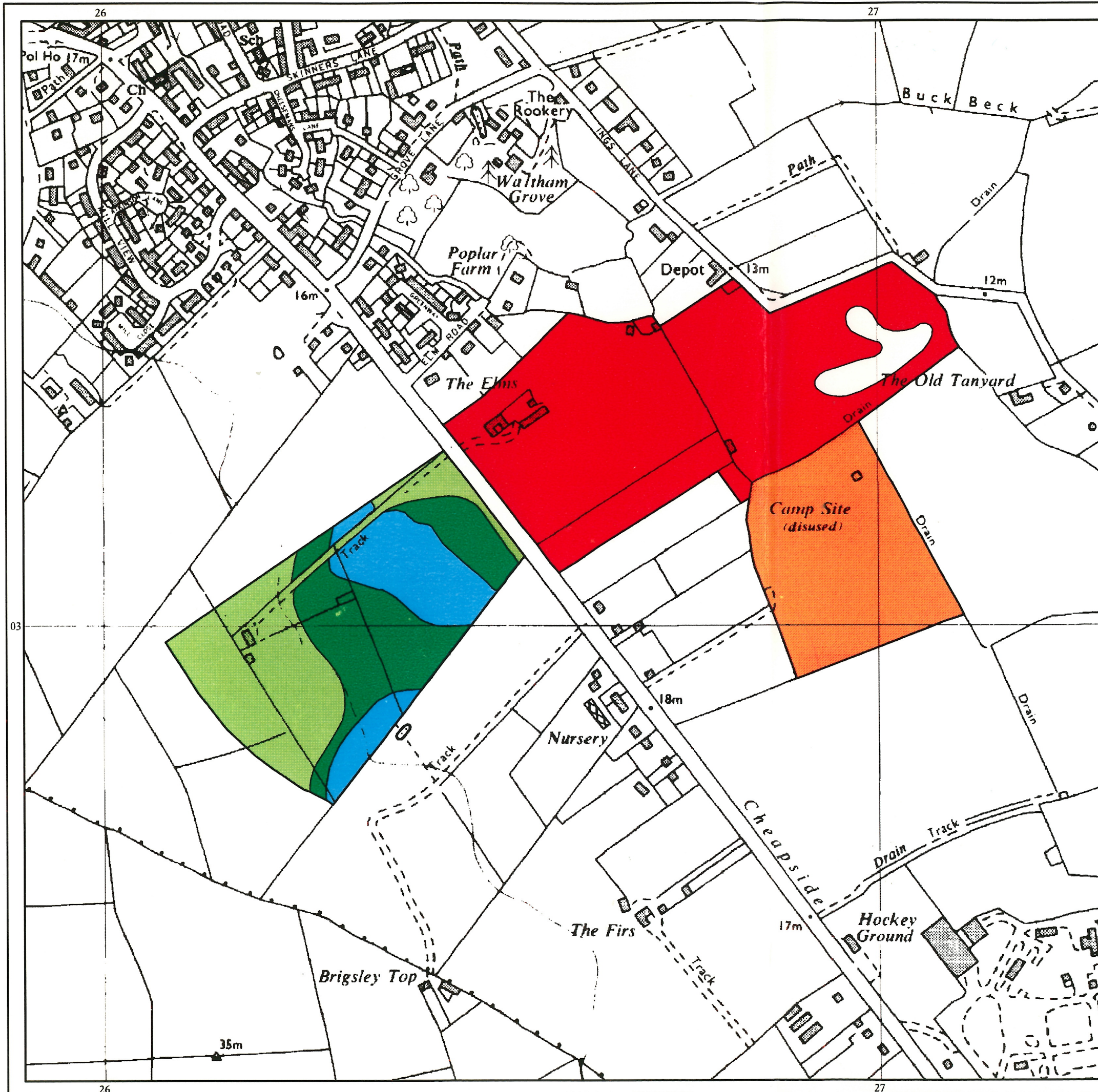
Surveyed and drawn by the Resource Planning Team, ADAS Statutory Unit Leeds

Based on the 1982 Ordnance Survey 1:10,000 map with the permission of the Controller of Her Majesty's Stationery Office.

Source Map(s): TA 20 SE

Reference no. 25/94

© Crown Copyright Reserved 1993



Cheapside
Waltham, Humber-side

01002594

1:2500

1/ha

TA 205E

WALTHAM CP

