

Agricultural Land Classification

Chignall St. James, Essex

AGRICULTURAL LAND

Agricultural Grades	Agricultural Land Quality
Grade 1	Very high
Grade 2	↑
Grade 3 ^a _b	
Grade 4	↓
Grade 5	Very low
Disturbed	Agricultural Buildings
	Unsurveyed

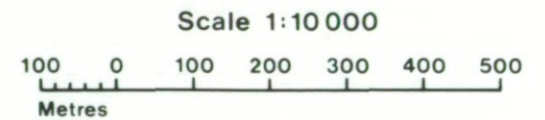
NON AGRICULTURAL LAND

Land predominantly in urban use	
Other land primarily in non-agricultural use	

* Land in this category does not occur on this map

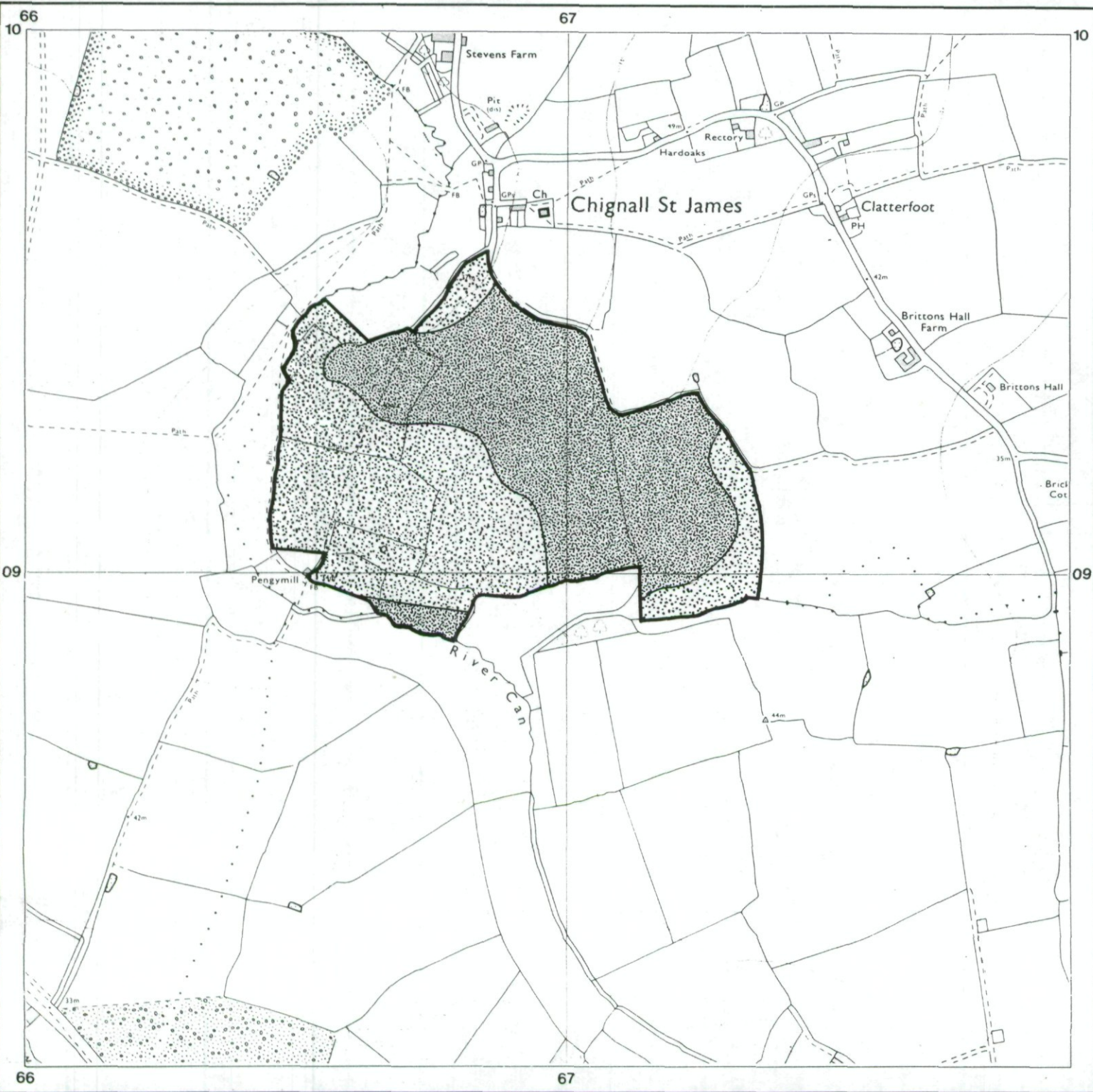
SOURCE MAPS Base maps taken from the O.S. 1:10000 Sheet TL 60 NE

This map is accurate only at the scale shown. Any enlargement could be misleading



Drawn by the Cartographic Unit,
Farm & Countryside Service
Cambridge Ref. C 22 90
Ordnance Survey maps reproduced
with the permission of the Controller,
H.M.S.O.
© Crown Copyright reserved 1990





Chignall St. James, Essex

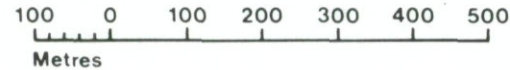
SOIL TYPES

SOIL TYPE	TOPSOIL 0 - 30/35cm	UPPER SUBSOIL 30/35-55/85cm	LOWER SUBSOIL 55/85 - 120cm
A	calc HCL or C	calc C; often chalky	chalky C
B	non calc HCL or C	non calc C occ bec sli calc C 40/45cm+	chalky C or occ non calc C

SOURCE MAPS Base maps taken from the O.S. 1:10000 Sheet TL 60 NE

This map is accurate only at the scale shown. Any enlargement could be misleading

Scale 1:10000



Drawn by the Cartographic Unit,
Farm & Countryside Service
Cambridge, Ref. C 22 90
Ordnance Survey maps reproduced
with the permission of the Controller,
H.M.S.O.
© Crown Copyright reserved 1990

