

# Agricultural Land Classification

## SPAUNTON QUARRY, KIRKBYMOORSIDE



### Agricultural Land

Grade	Quality	Area (ha)
1	Excellent	Nil
2	Very Good	17.3
3a	Good	16.2
3b	Moderate	31.3
4	Poor	Nil
5	Very Poor	nil

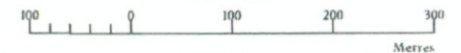
### Other Land Categories

Category	Area (ha)
Urban	Nil
Non-Agricultural	3.7
Woodland	Nil
Agricultural Buildings	0.1
Open Water	Nil
Not Surveyed	Nil

Total agricultural land area 64.8  
Total survey area 68.6

\* Grade/category not present within survey area

Scale 1:7,500



Further details contained in MAFF (1988) Agricultural Land Classification of England and Wales - Revised guidelines and criteria for grading the quality of agricultural land. MAFF (Publications), London SE99 7TP.

The information is accurate at the base map scale but any enlargement would be misleading.

Reproduction in whole or in part by any means is prohibited without the prior permission of MAFF.

Surveyed and drawn by the Resource Planning Team, ADAS Statutory Unit Leeds

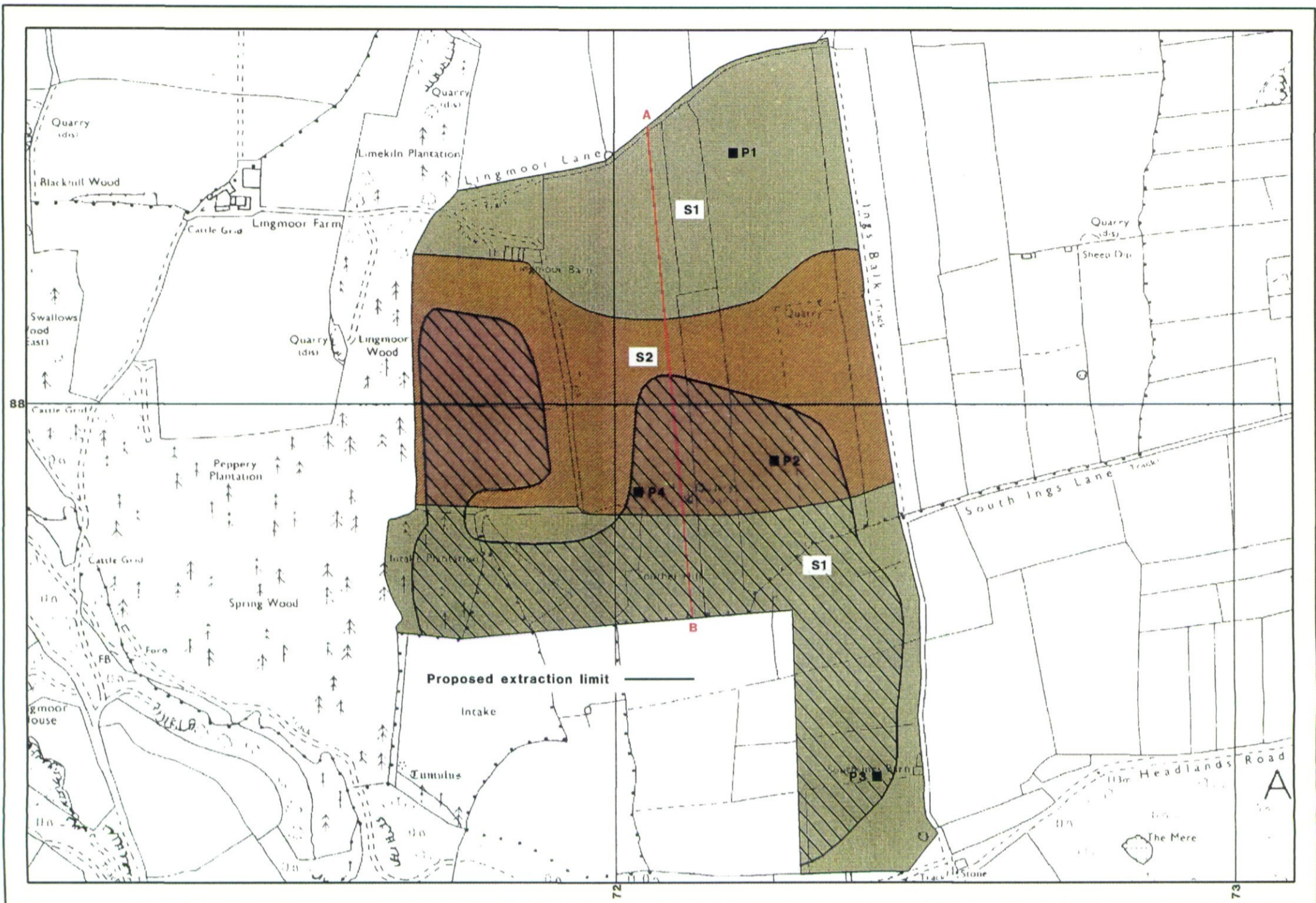
Based on the 1981 Ordnance Survey 1:62,500 map with the permission of the Controller of Her Majesty's Stationery Office.

Source Mapsh: SE 78 NW.

Reference no. 84/95

© Crown Copyright Reserved 1995



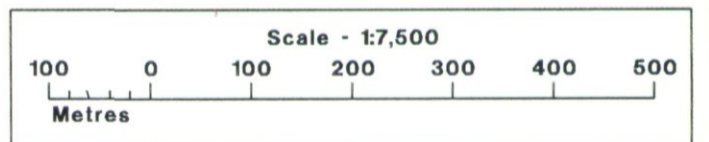


## SPAUNTON QUARRY, KIRKBYMOORSIDE.

### Subsoil Resource Map

Unit	Soil Texture	Mean Soil Thickness (cm.)	Area (ha)	Volume* (000m <sup>3</sup> )
S1	Light / Medium	40	41.7	166.8
S2	Medium	6	26.8	16.1


Soil Pits		■ P1
Weathering Sandstone		
Weathering Limestone		

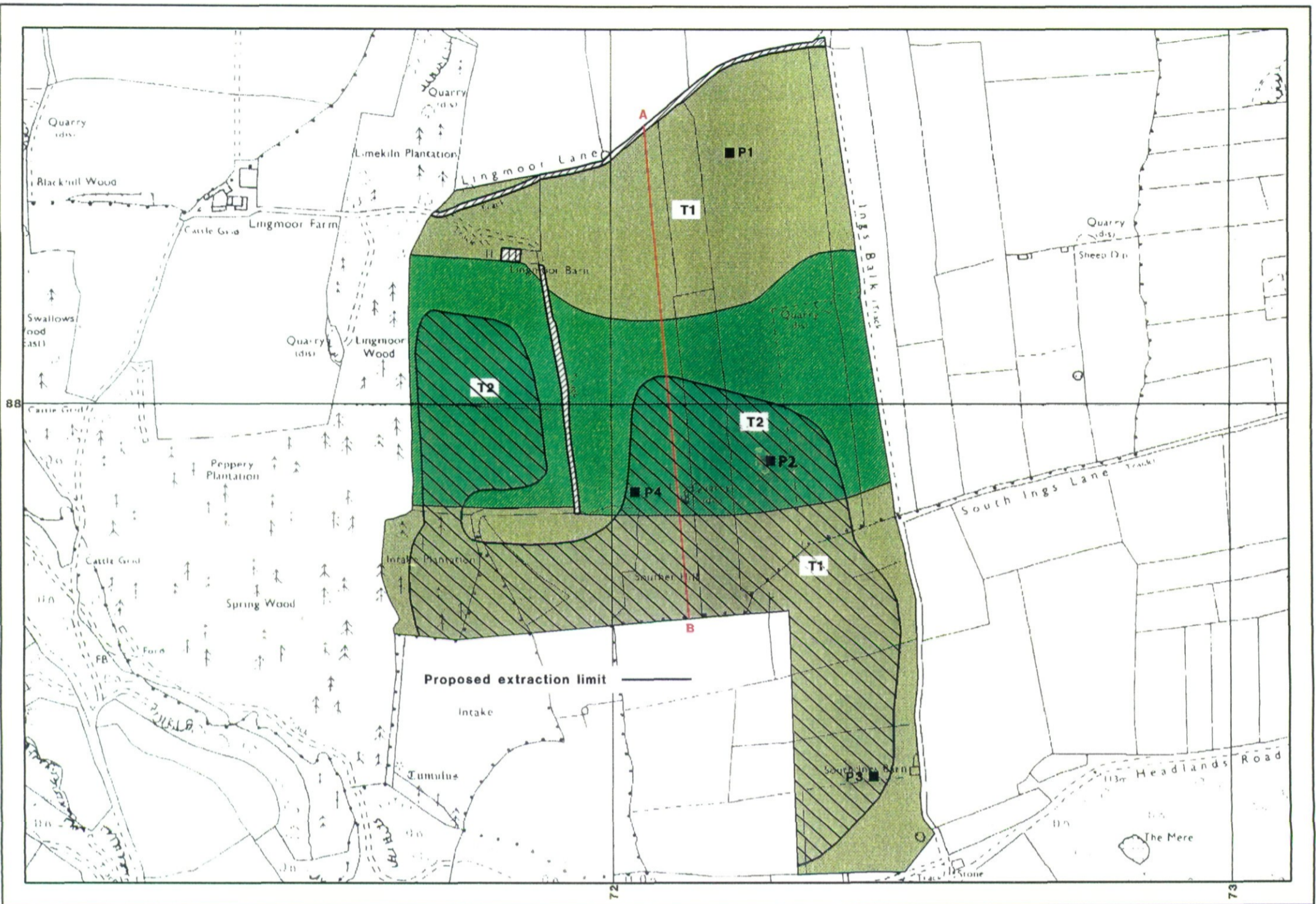


Ministry of Agriculture,  
Fisheries and Food.

Based upon the 1981 1:10,000 Ordnance Survey maps SE 78 NW with the permission of the Controller of Her Majesty's Stationery Office.  
Project Number: 84\95  
Information compiled by ADAS Resource Planning Team, Leeds Statutory Centre.  
Map produced by ADAS Resource Planning Team Cartographic Unit, Leeds Statutory Centre.  
Unauthorised reproduction infringes Crown Copyright and may lead to civil proceedings.  
© Crown copyright. MAFF Licence GD272361.

#### Diagrammatic Section across Site





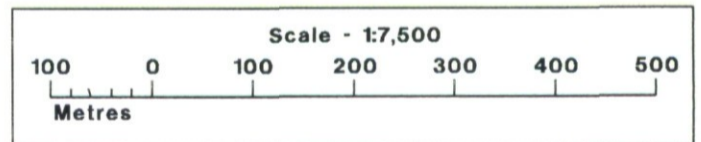
## SPAUNTON QUARRY, KIRKBYMOORSIDE.

### Topsoil Resource Map

Unit	Soil Texture	Soil Thickness(cm.)			Area (ha)	Volume* (000m <sup>3</sup> )
		Min	Mean	Max		
T1	Light \ Medium	20	25	30	41.0	102.5
T2	Medium	19	22	25	26.5	58.3

\*Volume at Mean Soil Thickness.

No Soil Resources	
Soil Pits	■ P1



Ministry of Agriculture,  
Fisheries and Food.

Based upon the 1981 1:10,000 Ordnance Survey maps SE 78 NW with the permission of the Controller of Her Majesty's Stationery Office.  
Project Number: 84\95  
Information compiled by ADAS Resource Planning Team, Leeds Statutory Centre.  
Map produced by ADAS Resource Planning Team Cartographic Unit, Leeds Statutory Centre  
Unauthorised reproduction infringes Crown Copyright and may lead to civil proceedings.  
© Crown copyright. MAFF Licence GD272361.

Diagrammatic Section across Site

