

# KIRK DEIGHTON

Kirk DEIGHTON 105/93  
SE44 NW. 45 SW.  
1:5,000 100m. grid

Deighton Whin

Eel Mires

Sandbeck House

Sandbeck Bridge

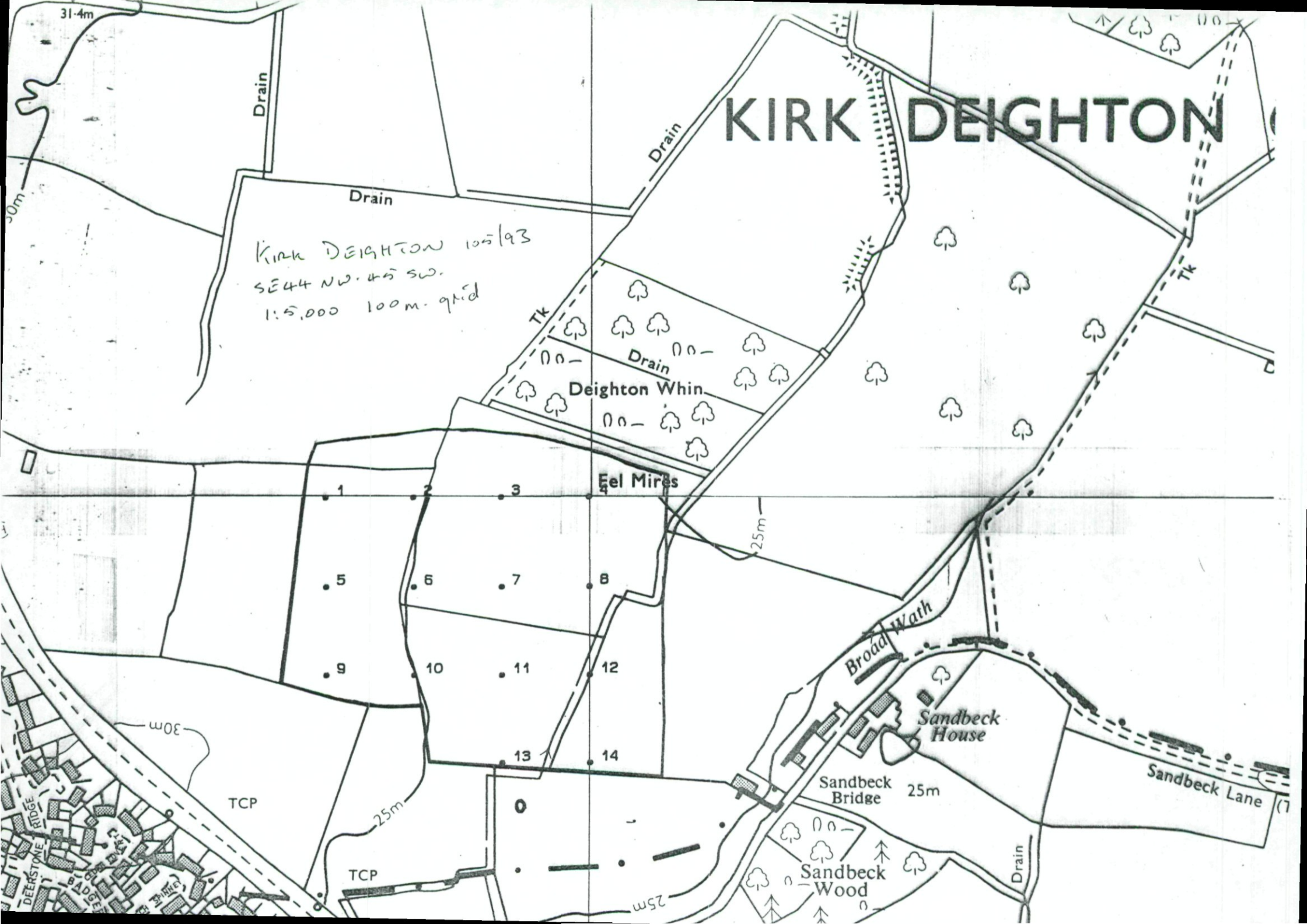
Sandbeck Wood

TCP

TCP

Sandbeck Lane (7)

- 1
- 2
- 3
- 4
- 5
- 6
- 7
- 8
- 9
- 10
- 11
- 12
- 13
- 14

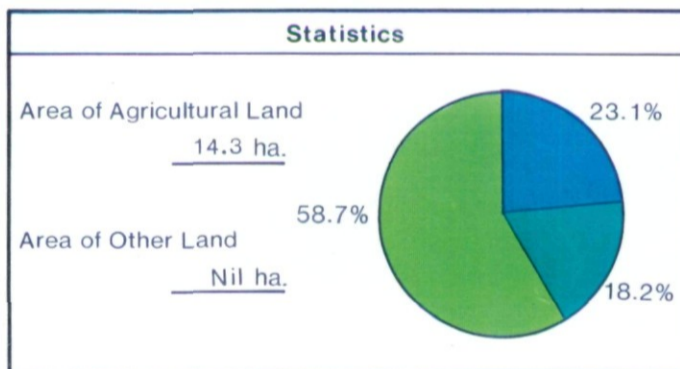




# KIRK DEIGHTON, WETHERBY Proposed Motorway Services

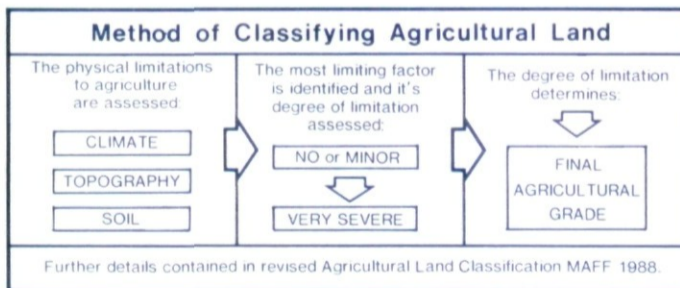
## Agricultural Land Classification

Agricultural Land		
Agricultural Grades	Agricultural Land Quality	Area within the site (ha.)
GRADE 1	Excellent	3.3
GRADE 2	Very Good	Nil
GRADE 3	Good	2.6
Sub Grade 3a		
Sub Grade 3b	Moderate	8.4
GRADE 4	Poor	Nil
GRADE 5	Very Poor	Nil



**Land in Other Categories**

Category	Area within the site (ha.)
Urban <i>Including housing, industry, commerce, derelict land, sports facilities, transport</i>	Nil
Non-agricultural <i>Including golf courses, parks, sports fields, allotments, airfields</i>	Nil
Woodland <i>Farm Woodland</i>	Nil
<i>Commercial Woodland</i>	Nil
Agricultural buildings <i>Including glasshouses</i>	Nil
Open water	Nil
Land not surveyed	Nil



**MAFF** Ministry of Agriculture,  
Fisheries and Food.

Information compiled by Resource Planning Team  
ADAS Statutory Group Leeds.  
Map produced by Resource Planning Cartographic Unit.  
Project Number 105/93  
Ordnance Survey maps reproduced with the permission  
of the Controller H.M.S.O.  
© Crown Copyright Reserved

**SOURCE MAPS**

SE 45 SW  
1:10,000  
SE 44 NW