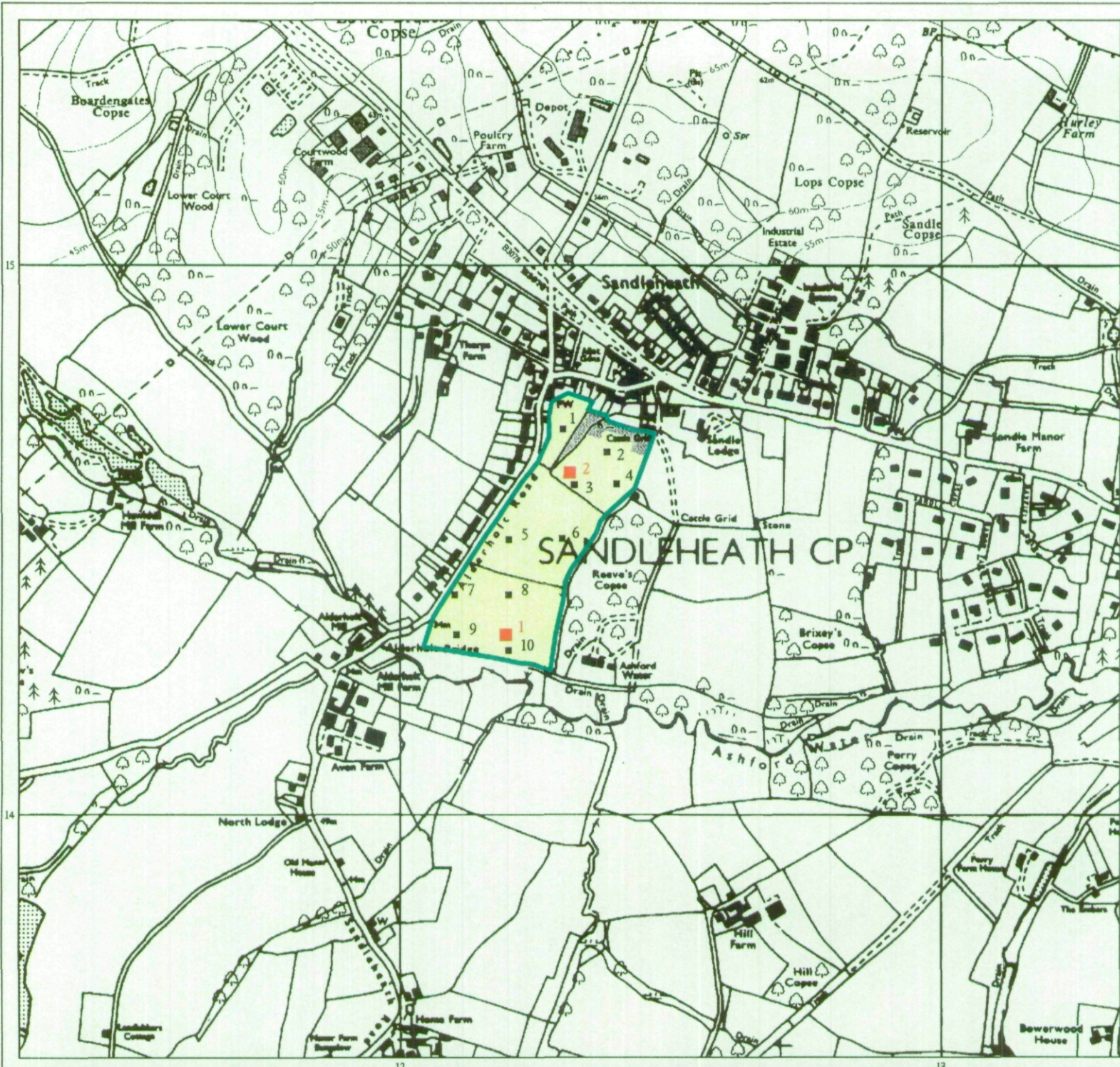
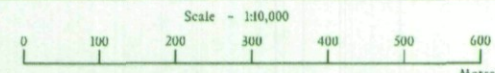


Agricultural Land Classification
New Forest District Local Plan
Objector Site 73: Land East of Alderholt Road, Sandleheath
Sample Point Map



Legend

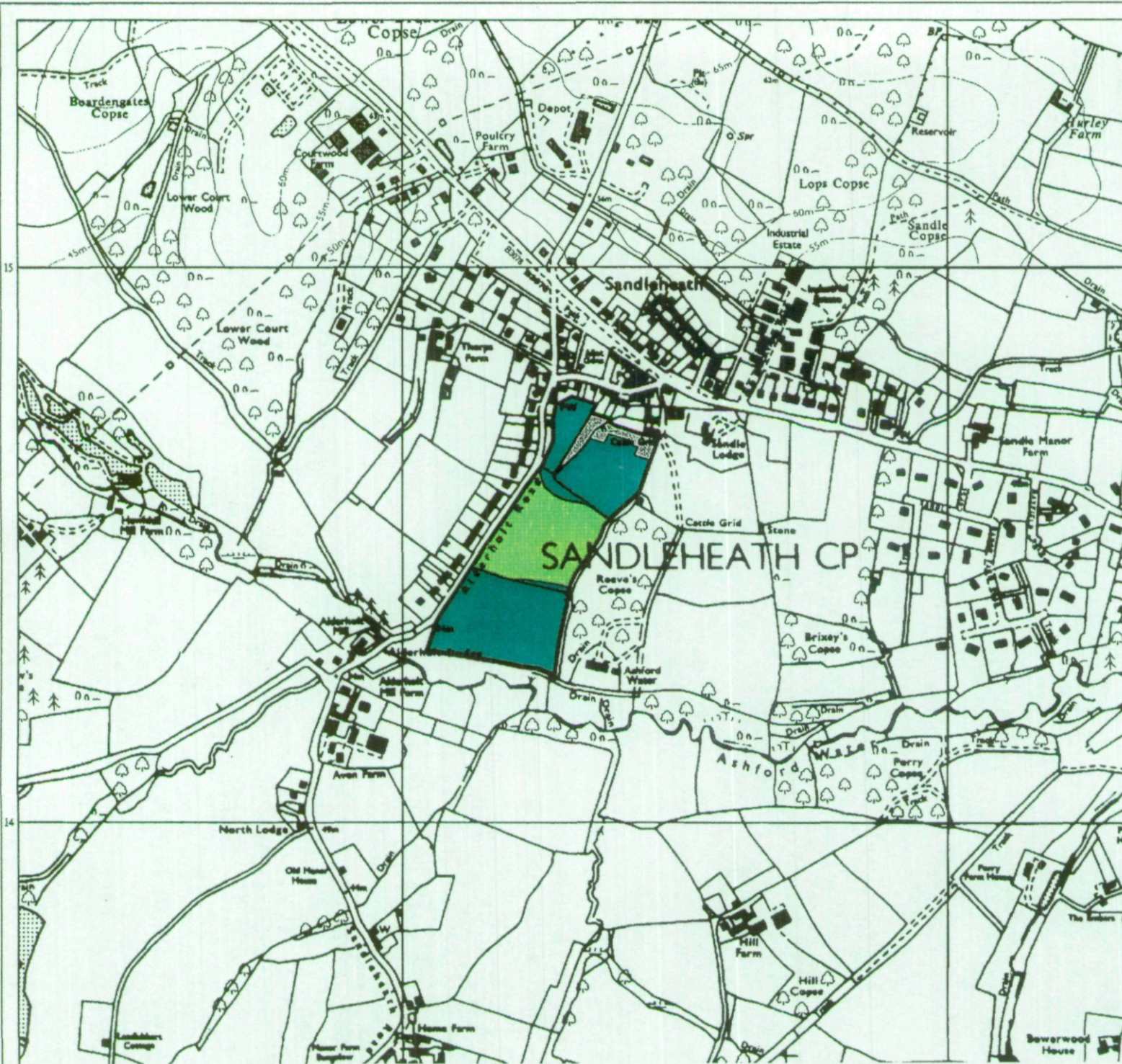
- 1 Location of soil pit
- 1 Location of auger sample point
- Boundary of survey area
- Agricultural land not surveyed
- Other land



Further details contained in MAFF (1988) Agricultural Land Classification of England and Wales - Revised guidelines and criteria for grading the quality of agricultural land. Maff (publications), London SE99 7TP. The information is accurate at base map scale but any enlargement would be misleading. Reproduction in whole or in part by any means is prohibited without the prior permission of MAFF.


Surveyed and drawn by the Resource Planning Team, ADAS Statutory Unit, Guildford. Based on the 1989 Ordnance Survey 1:10,000 map with the permission of the Controller of Her Majesty's Stationery Office. Unauthorised reproduction infringes Crown copyright and may lead to prosecution or civil proceedings. MAFF Licence No: GD272361. Source map(s): SU11SW, SU11NW. Reference no: 1508 /026 /97 © Crown Copyright Reserved 1997

Agricultural Land Classification
New Forest District Local Plan
Objector Site 73: Land East of
Alderholt Road, Sandleheath



Legend

	Quality	Area (ha)
Grade 1	Excellent	nil
Grade 2	Very Good	nil
Grade 3a	Good	5.8
Grade 3b	Moderate	2.8
Grade 4	Poor	nil
Grade 5	Very Poor	nil
	Agricultural land not surveyed	nil
	Other land	0.6
	Boundary of survey area	
Total agricultural land area		8.6
Total survey area		9.2
* Not present within survey area		



Further details contained in MAFF (1988) Agricultural Land Classification of England and Wales - Revised guidelines and criteria for grading the quality of agricultural land. MAFF (publications), London SE99 7TP. The information is accurate at base map scale but any enlargement would be misleading. Reproduction in whole or in part by any means is prohibited without the prior permission of MAFF.

Surveyed and drawn by the Resource Planning Team, ADAS Statutory Unit, Guildford. Based on the 1989 Ordnance Survey 1:10,000 map with the permission of the Controller of Her Majesty's Stationery Office. Unauthorised reproduction infringes Crown copyright and may lead to prosecution or civil proceedings. MAFF Licence No: GD272361 Source map(s): SU15W, SU11NW Reference no: 1508/036/197 © Crown Copyright Reserved 1997