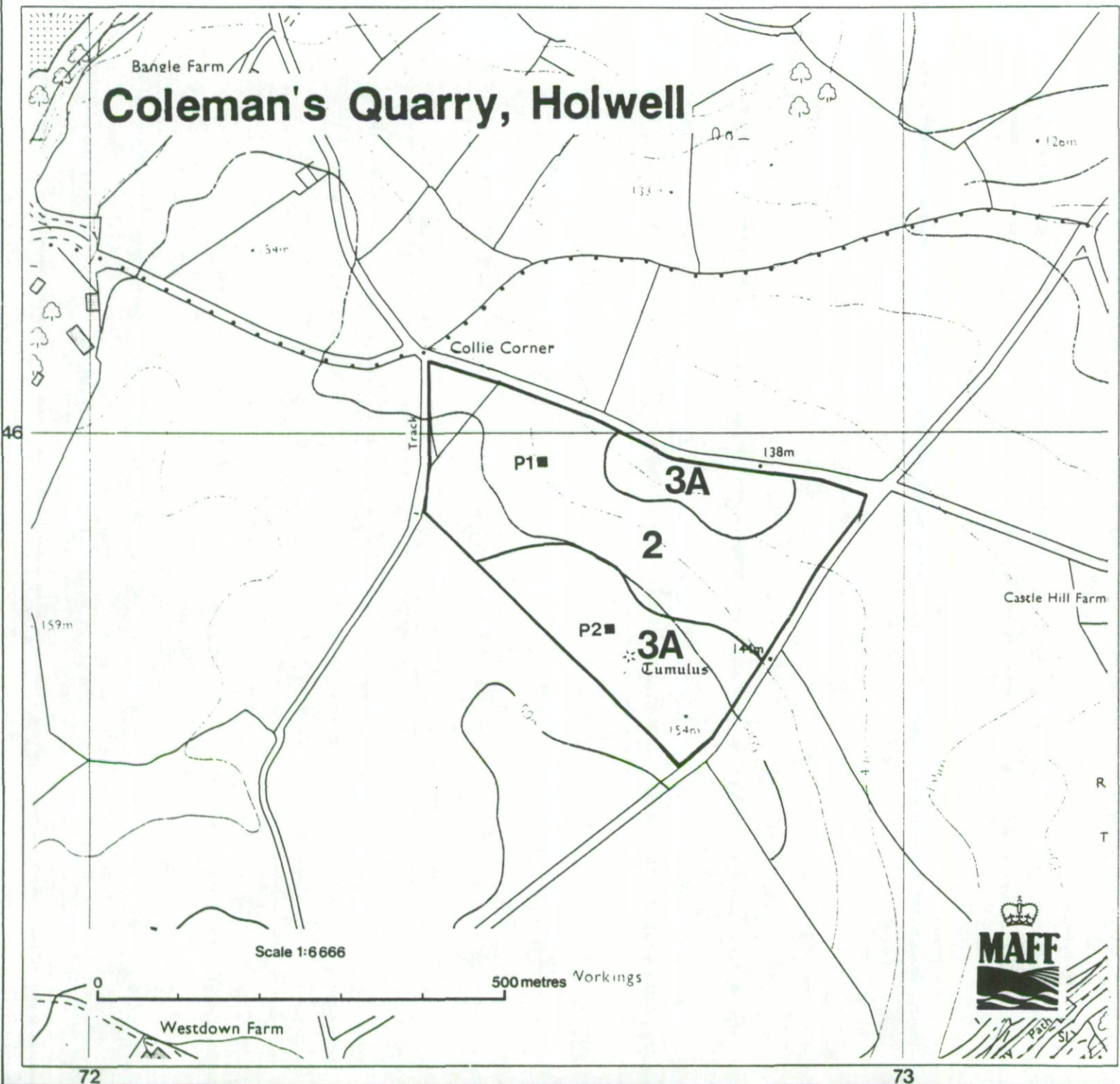


Ministry of Agriculture, Fisheries and Food  
**Agricultural Land Classification**




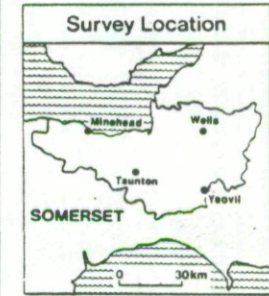
Agricultural Land			
ALC grade		Agricultural land quality	Degree of limitation
Grade 1	*	Excellent	None or very minor
Grade 2		Very good	Minor
Grade 3a		Good	Moderate
Grade 3b	*	Moderate	Moderate to severe
Grade 4	*	Poor	Severe
Grade 5	*	Very poor	Very severe

Other Land Categories			
Urban	*	Agricultural buildings	*
Non-agricultural	*	Open water	*
Woodland	*W	Not surveyed	*

\*Grade/Category not present within survey area

Further details contained in revised  
 Agricultural Land Classification MAFF 1988



The information is accurate at the base map scale but any enlargement would be misleading.

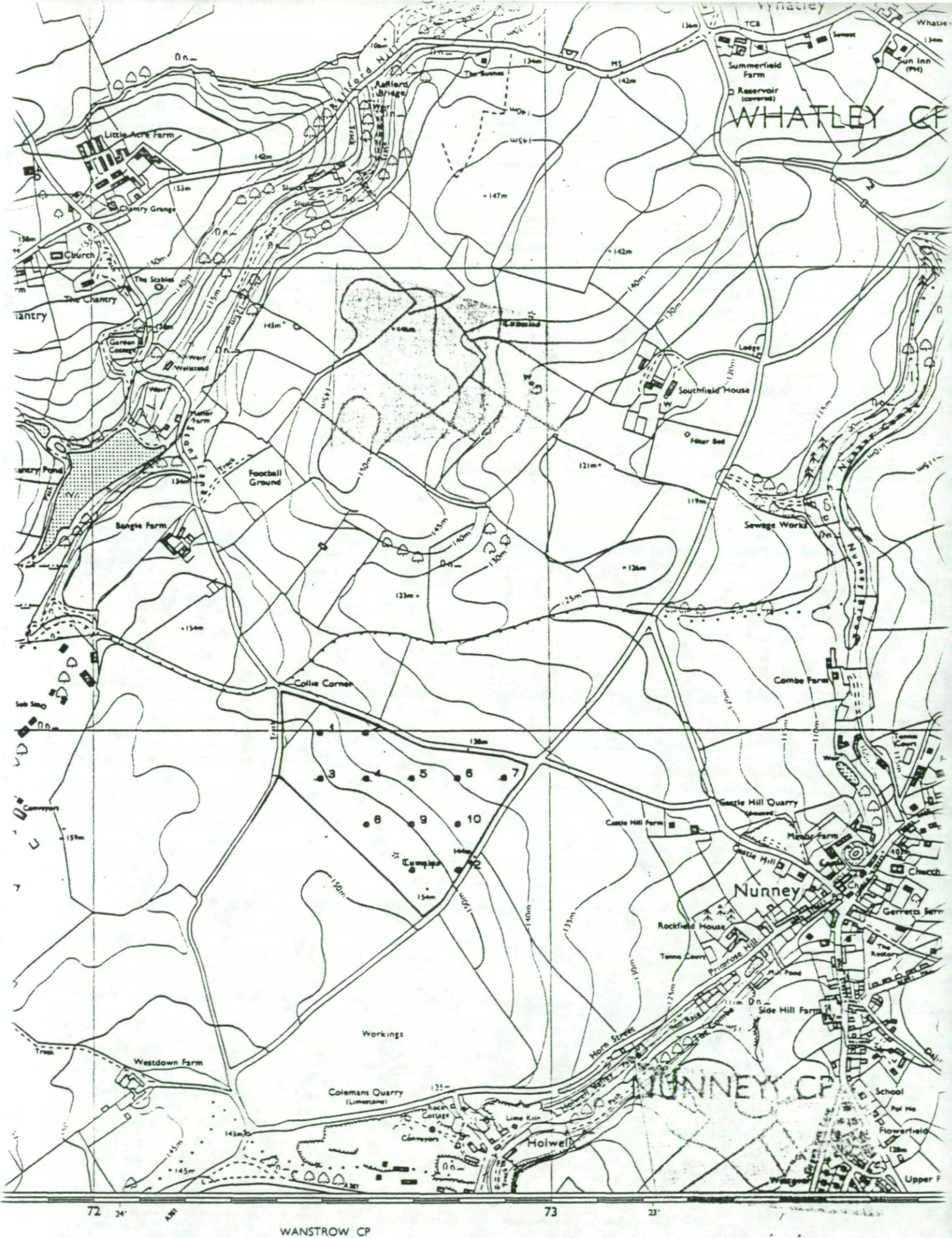
Reproduction in whole or in part by any means is prohibited without the prior permission of M.A.F.F.

Surveyed by the Resource Planning Group Apr 92. Map produced by the Cartographic Unit, Farm and Countryside Service, M.A.F.F. Bristol. Ref.no. 27/92

Based upon the 1982 Ordnance Survey 1:10 000 map with the permission of The Controller of Her Majesty's Stationery Office. Crown Copyright Reserved. Crown Copyright Reserved 1992







ST 74NW



Topsoil

Materials and Volumes

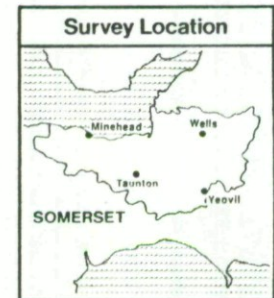
Map Unit	Average Depth (cm)	Area (ha)	Volume (m <sup>3</sup> )
I	30	7.99	23970
II	25	5.58	13950
			37920

Textures

I	MZCL
II	HZCL

 Non Agricultural

■ 1 - 2 Location of soil pits



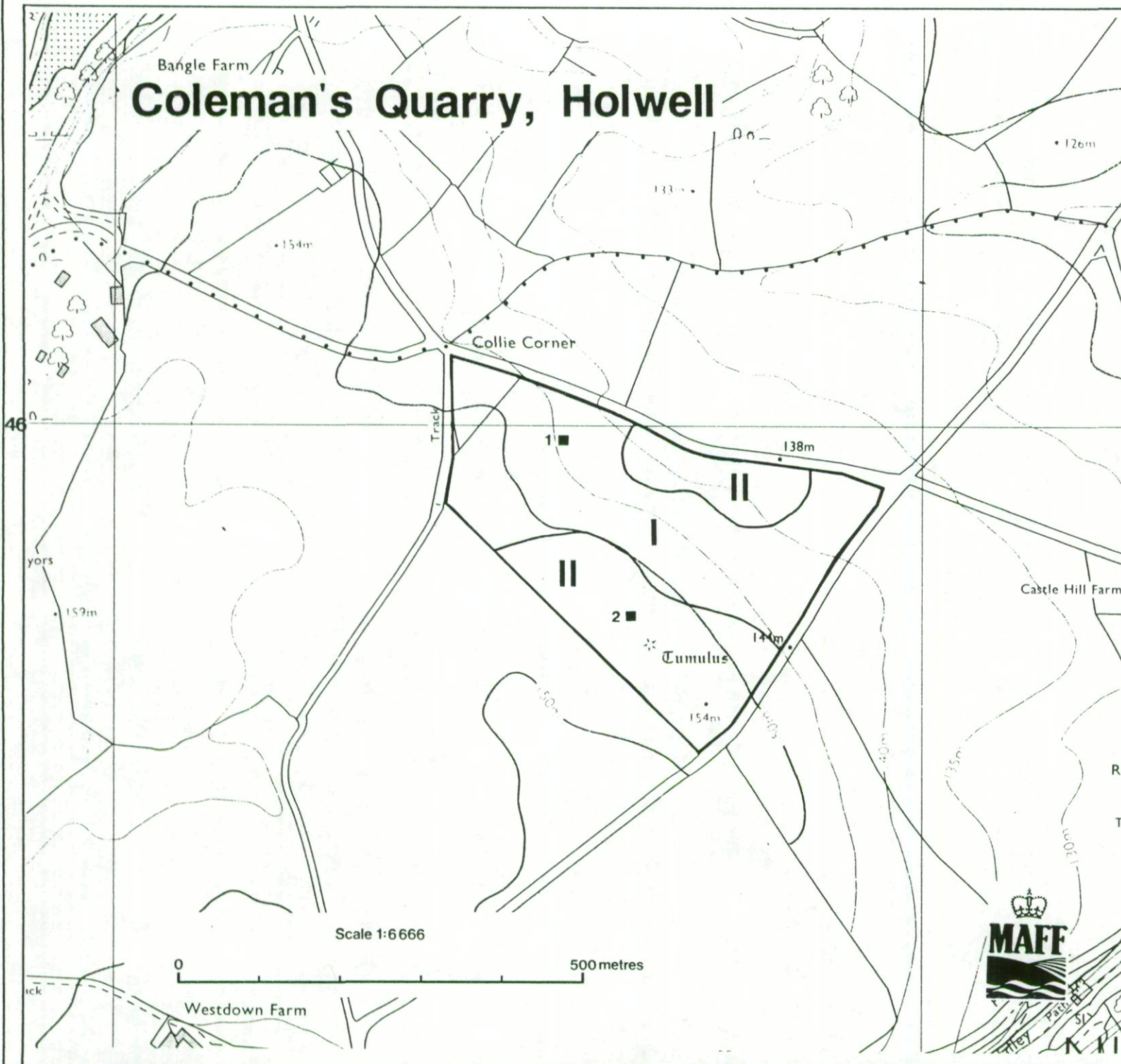
The information is accurate at the base map scale but any enlargement would be misleading.

Reproduction in whole or in part by any means is prohibited without the prior permission of M.A.F.F.

Surveyed by the Resource Planning Group Apr 1992 Map produced by the Cartographic Unit, Farm and Countryside Service, M.A.F.F. Bristol Ref.no. 27/92

Based upon the 1982 Ordnance Survey 1:10000 map with the permission of The Controller of Her Majesty's Stationery Office. Crown Copyright Reserved.

© Crown Copyright Reserved





**Subsoil**

**Materials and Volumes**

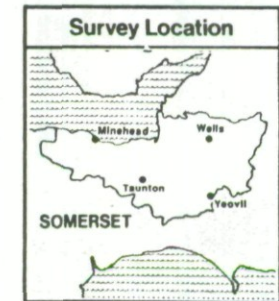
Map Unit	Depth (cm)	Area (ha)	Volume (m <sup>3</sup> )
III (UPPER)	30-70	7.99	31960
III (LOWER)	70-120	7.99	39950
IV (UPPER)	25-60	5.58	19530
IV (LOWER)	60-120	5.58	33480
			124920

**Textures**

III (UPPER)	HZCL
III (LOWER)	ZC/C
IV (UPPER)	HZCL
IV (LOWER)	HCL

 Non Agricultural

■ 1-2 Location of soil pits



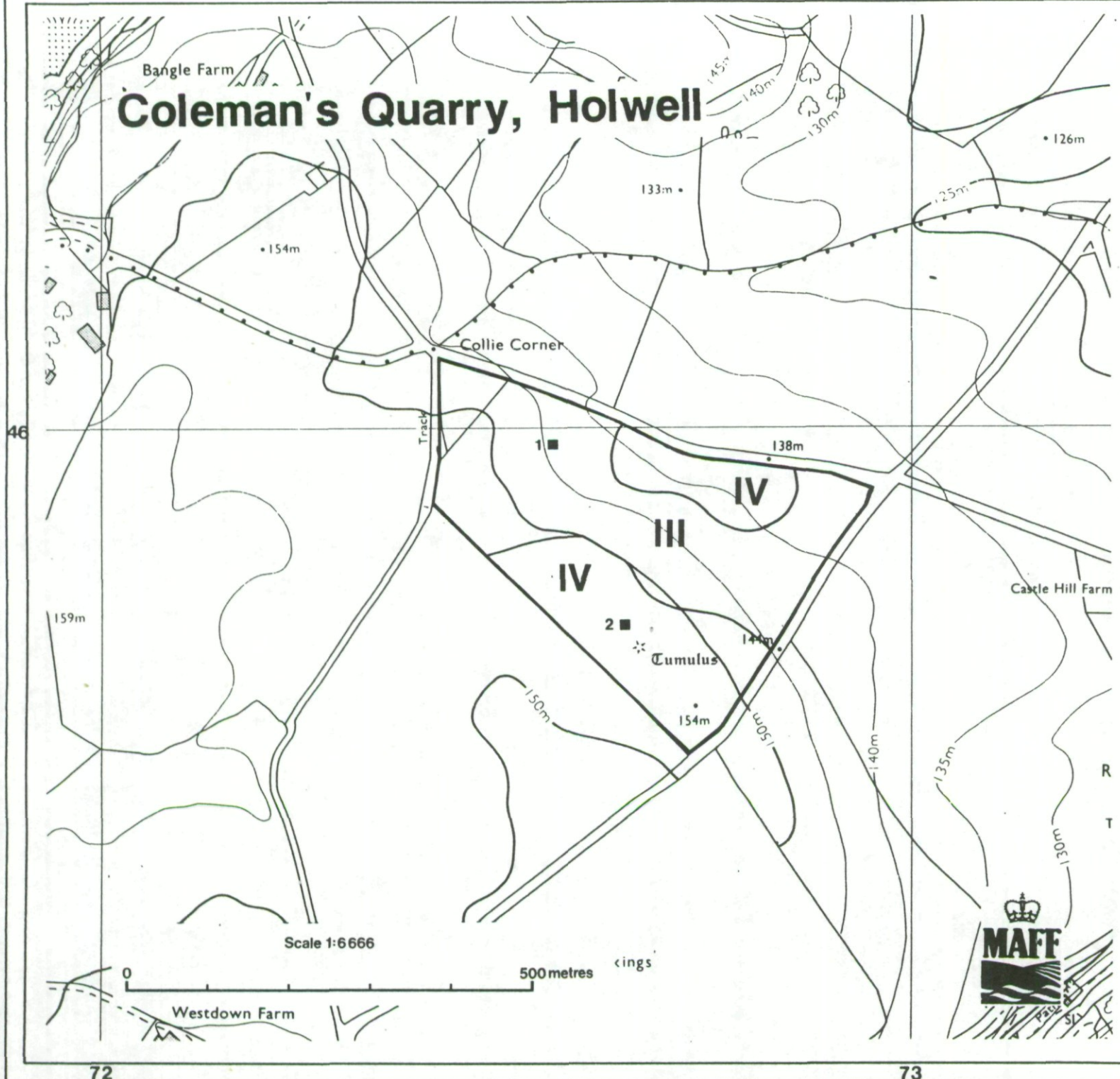
The information is accurate at the base map scale but any enlargement would be misleading.

Reproduction in whole or in part by any means is prohibited without the prior permission of M.A.F.F.

Surveyed by the Resource Planning Group Apr 1992 Map produced by the Cartographic Unit, Farm and Countryside Service, M.A.F.F. Bristol. Ref.no. 27/92

Based upon the 1982 Ordnance Survey 1:10 000 map with the permission of The Controller of Her Majesty's Stationery Office, Crown Copyright Reserved.

© Crown Copyright Reserved 1992



Scale 1:6666

500metres Kings

