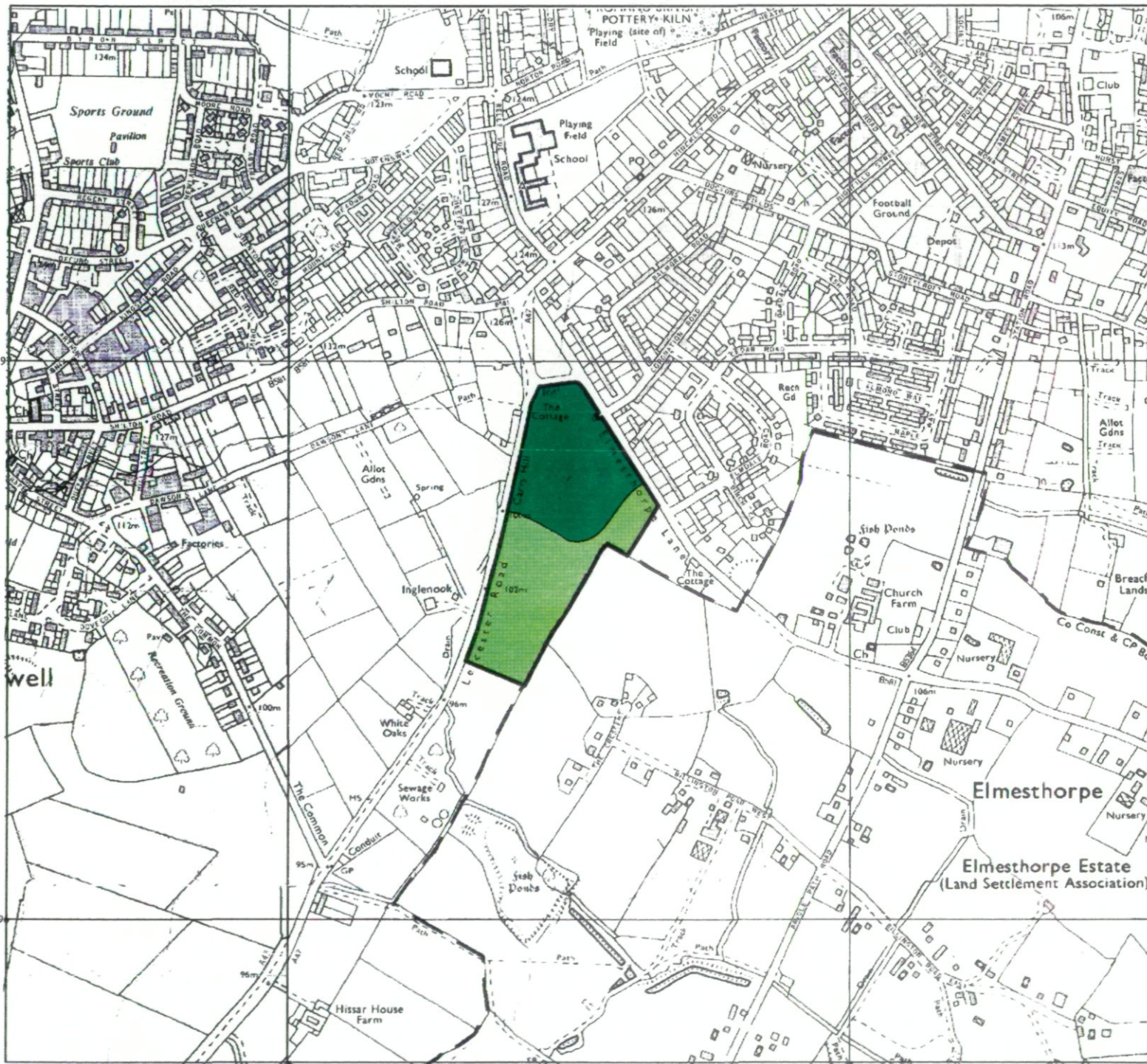


# Agricultural Land Classification

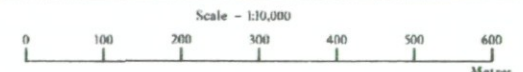
Hinckley & Bosworth Local Plan. Carrs Hill,

Elmsthorpe Ln, Barwell - 102 / 1 / 79



## Legend

Grade	Quality	Area (ha)
Grade 1	Excellent	Nil
Grade 2	Very Good	Nil
Grade 3a	Good	4.3
Grade 3b	Moderate	4.7
Grade 4	Poor	Nil
Grade 5	Very Poor	Nil
*	Agricultural land not surveyed	Nil
*	Other land	Nil
—		Boundary of survey area
Total agricultural land area		9.0
Total survey area		9.0
* Not present within survey area		



Further details contained in MAFF (1988) Agricultural Land Classification of England and Wales - Revised guidelines and criteria for grading the quality of agricultural land. MAFF (publications), London SE99 7TP. The information is accurate at base map scale but any enlargement would be misleading. Reproduction in whole or in part by any means is prohibited without the prior permission of MAFF.



Surveyed and drawn by the Resource Planning Team, ADAS Statutory Unit, Huntingdon. Based on the 1980 Ordnance Survey 10000 map with the permission of the Controller of Her Majesty's Stationery Office. Unauthorised reproduction infringes Crown copyright and may lead to prosecution or civil proceedings. MAFF Licence No: GD272361 Source maps: SP49NW Reference no: 95/796 © Crown Copyright Reserved 1997

# Agricultural Land Classification

Hinckley & Bosworth Local Plan. Carrs Hill,  
Elmesthorpe Ln, Barwell - 102 / 1 / 79

## Sample Point Map

### Legend

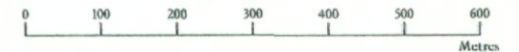
-  1 Location of soil pit
-  1 Location of auger sample point

 Boundary of survey area

 Agricultural land not surveyed

 Other land

Scale - 1:10,000



Further details contained in MAFF (1988) Agricultural Land Classification of England and Wales - Revised guidelines and criteria for grading the quality of agricultural land. Maff (publications), London SH99 7TP. The information is accurate at base map scale but any enlargement would be misleading. Reproduction in whole or in part by any means is prohibited without the prior permission of MAFF.

Surveyed and drawn by the Resource Planning Team, ADAS Statutory Unit, Huntingdon.  
Based on the 1980 Ordnance Survey 10000 map with the permission of the Controller of Her Majesty's Stationery Office. Unauthorised reproduction infringes Crown copyright and may lead to prosecution or civil proceedings. MAFF Licence No: GD272361  
Source maps: SP49NW  
Reference no: 95 / 96 © Crown Copyright Reserved 1996

