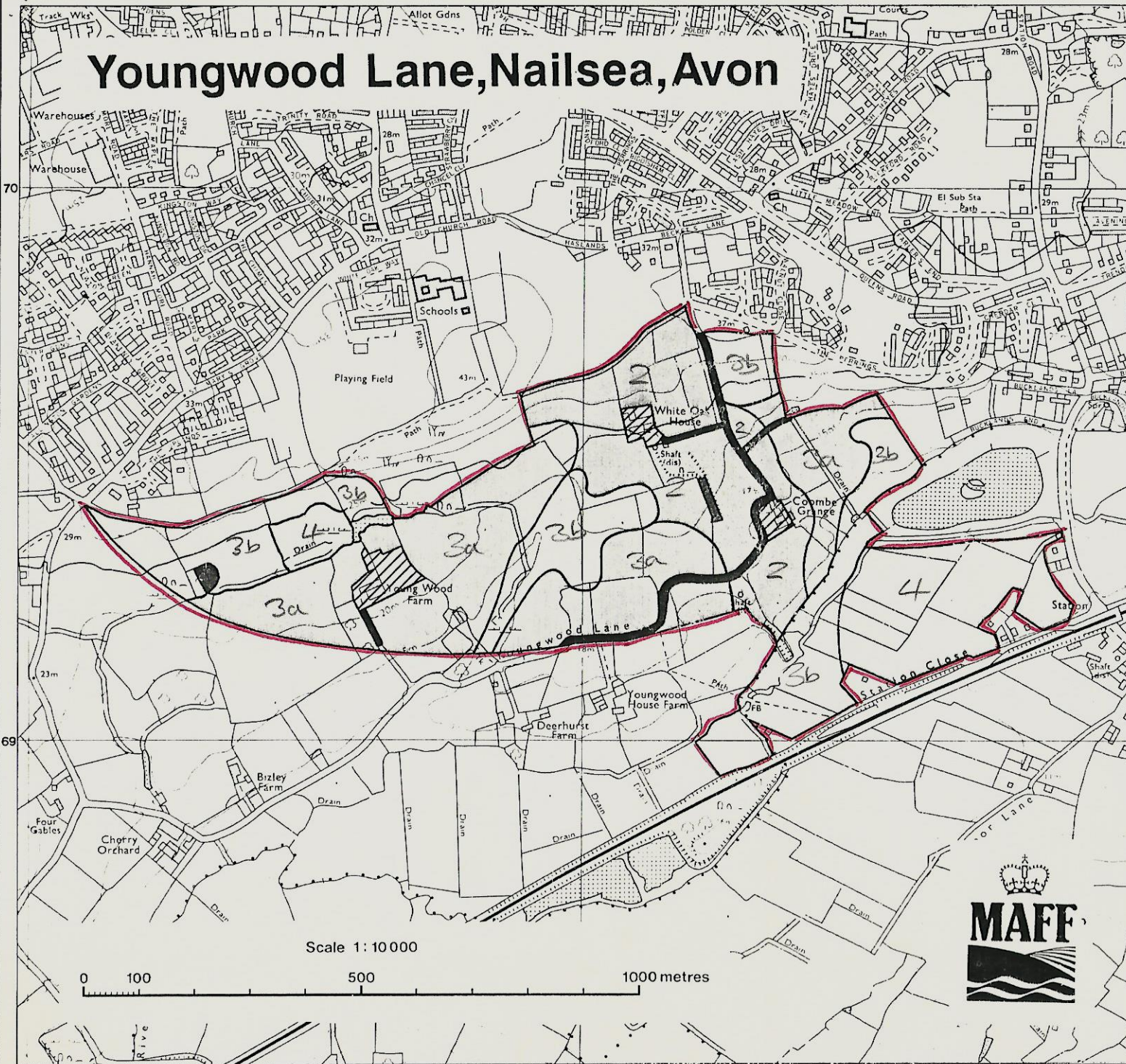


# Ministry of Agriculture, Fisheries and Food Agricultural Land Classification

## Youngwood Lane, Nailsea, Avon



### Agricultural Land

ALC grade	Agricultural land quality	Degree of limitation
Grade 1	Excellent	None or very minor
Grade 2	Very good	Minor
Grade 3a	Good	Moderate
Grade 3b	Moderate	Moderate to severe
Grade 4	Poor	Severe
Grade 5	Very poor	Very severe

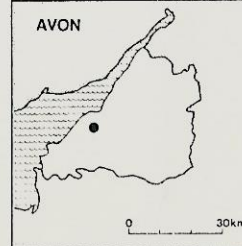
### Other Land Categories

Urban		Agricultural buildings	
Non-agricultural		Open water	
Woodland		Not surveyed	

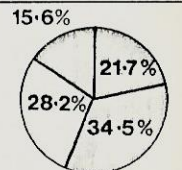
\*Grade/Category not present within survey area

Further details contained in revised  
Agricultural Land Classification, M.A.F.F. 1988

### Survey Location



### Survey Statistics



Survey area 58.5 ha  
Agricultural land area 53.9 ha

The information is accurate at the base map scale but any enlargement would be misleading.

Reproduction in whole or in part by any means is prohibited without the prior permission of M.A.F.F.

Surveyed by the Resource Planning Group A.P.R. 1989. Map produced by the Cartographic Unit, Farm and Countryside Service, M.A.F.F. Bristol. Ref no. 40 89/8

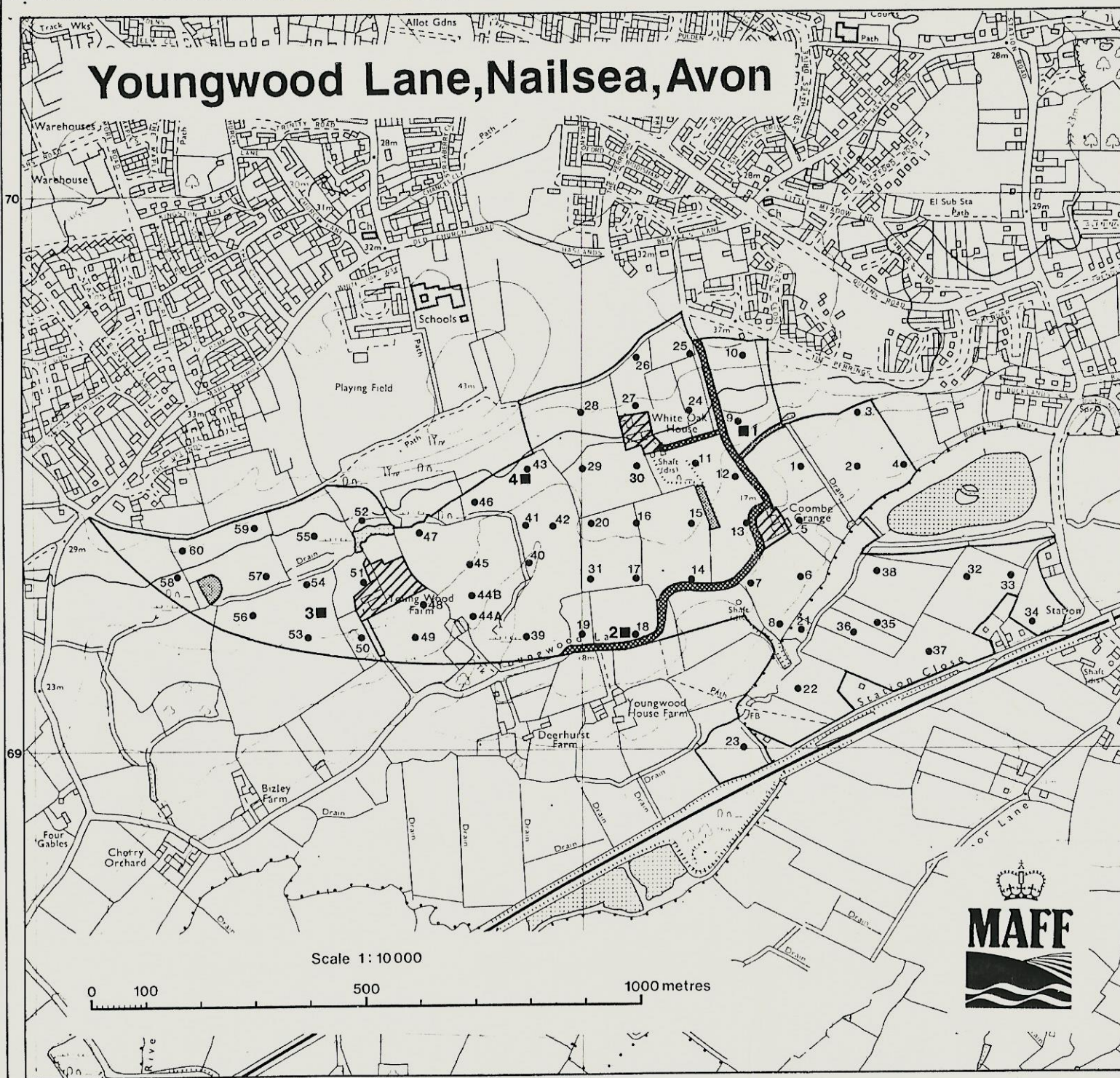
Based upon the 1981 Ordnance Survey 1:10 000 map with the permission of The Controller of Her Majesty's Stationery Office. Crown Copyright Reserved.

Crown Copyright Reserved 1989



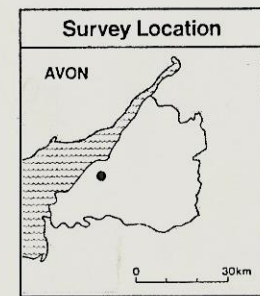
# Youngwood Lane, Nailsea, Avon

## Ministry of Agriculture, Fisheries and Food Agricultural Land Classification




### Auger Sample Points

- 1-4 Location of soil pits
  - 1-60 Location of sample points  
(Details contained in separate schedule)
- |                  |    |                        |   |
|------------------|----|------------------------|---|
| Urban            |    | Agricultural buildings |   |
| Non-agricultural |    | Open water             |   |
| Woodland         | *W | Not surveyed           | * |
- \*Grade/Category not present within survey area



Scale 1:10 000



The information is accurate at the base map scale but any enlargement would be misleading.

Reproduction in whole or in part by any means is prohibited without the prior permission of M.A.F.F.

Surveyed by the Resource Planning Group Apr 1989. Map produced by the Cartographic Unit, Farm and Countryside Service, M.A.F.F., Bristol. Ref.no. 40/89/8

Based upon the 1981 Ordnance Survey 1:10 000 map with the permission of The Controller of Her Majesty's Stationery Office. Crown Copyright Reserved.

© Crown Copyright Reserved 1989

Youngwood Lane, Nailsea, AVON

Grades 2, 3A, 3B, 4, Non Ag,  
Urban, Farm Bldgs, Open Water

ASPs : 1-60

Soil Pits 1-4

Scale / Size ?

1:10000  
H4  
NW ASP  
(1:5,000)  
Pentone ARC  
→ Curve  
Corners.

