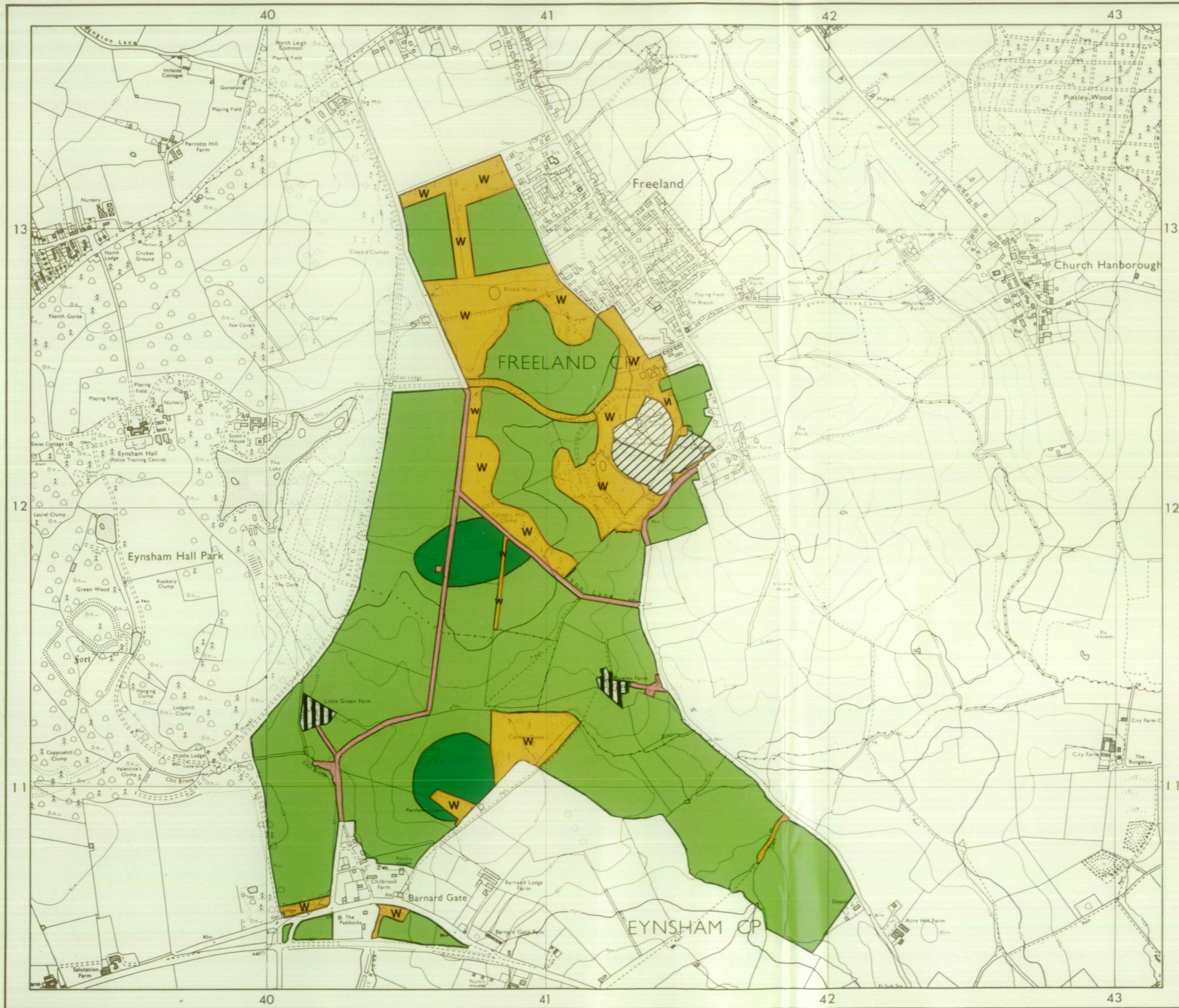


Barnard Gate, Nr. Freeland, Oxon. Reconnaissance Survey

Agricultural Land Classification



AGRICULTURAL LAND

Grade	Quality	Area	% of Total
Grade 1	Not present	excellent	ha %
Grade 2	Not present	very good	ha %
Grade 3a	good	13.0ha	6%
Grade 3b	moderate	192.0ha	94%
Grade 4	Not present	poor	ha %
Grade 5	Not present	very poor	ha %

Total area of agricultural land surveyed 205.0ha

Agricultural buildings	
Woodland	
Not surveyed	

NON-AGRICULTURAL LAND

Land predominantly in urban use	
Land in non-agricultural use	

Total area of site 265.5ha

For further information consult "Agricultural Land Classification of England and Wales (Revised guidelines and criteria for grading the quality of agricultural land)", M.A.F.F., 1988.

SOURCE MAPS
SP 41 SW



Surveyed by the Resource Planning Group 11/91
Map compiled and produced by the Cartographic Unit,
Farm and Countryside Service, South East Region, Reading.
Reference no. 3305/026/91

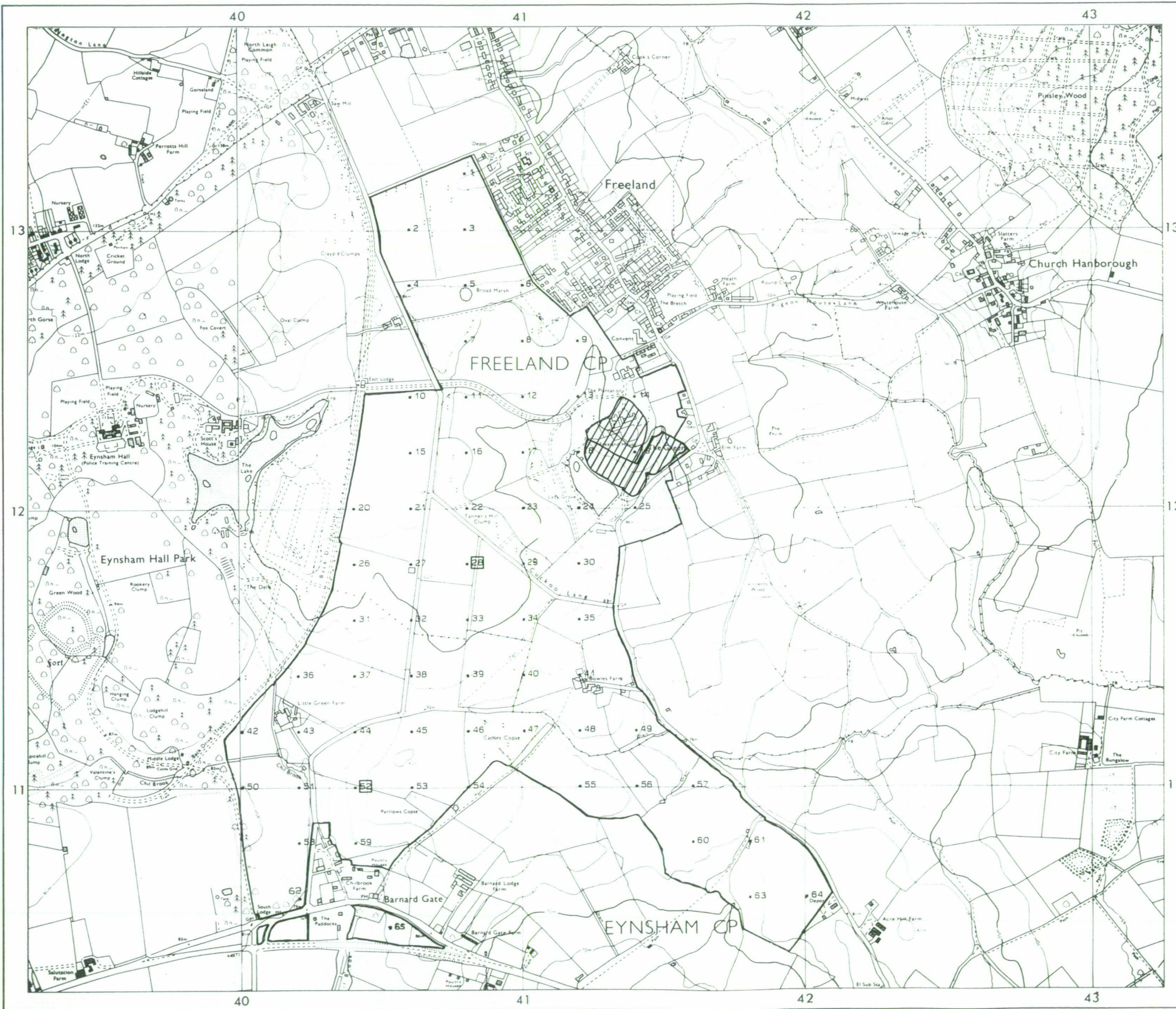
Ordnance Survey information reproduced with the sanction of
the Controller, H.M.S.O.

Reproduction of this map in whole or in part is prohibited without
the prior permission of M.A.F.F.

This map is accurate only at the scale shown.

Barnard Gate, Nr. Freeland, Oxon. Reconnaissance Survey

Location of Auger Borings

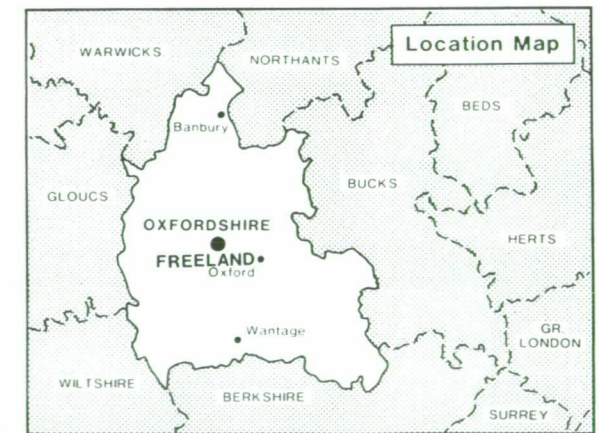


- 5 Auger boring
- 2 Profile pit
- ▨ Not surveyed

Surveyed by the Resource Planning Group 11/91
 Map compiled and produced by the Cartographic Unit,
 Farm and Countryside Service, South East Region, Reading.

Reference no. 3305/026/91

SOURCE MAPS
 SP 41 SW



Ordnance Survey information reproduced with the sanction of
 the Controller, H.M.S.O.

Reproduction of this map in whole or in part is prohibited without
 the prior permission of M.A.F.F.

This map is accurate only at the scale shown.

