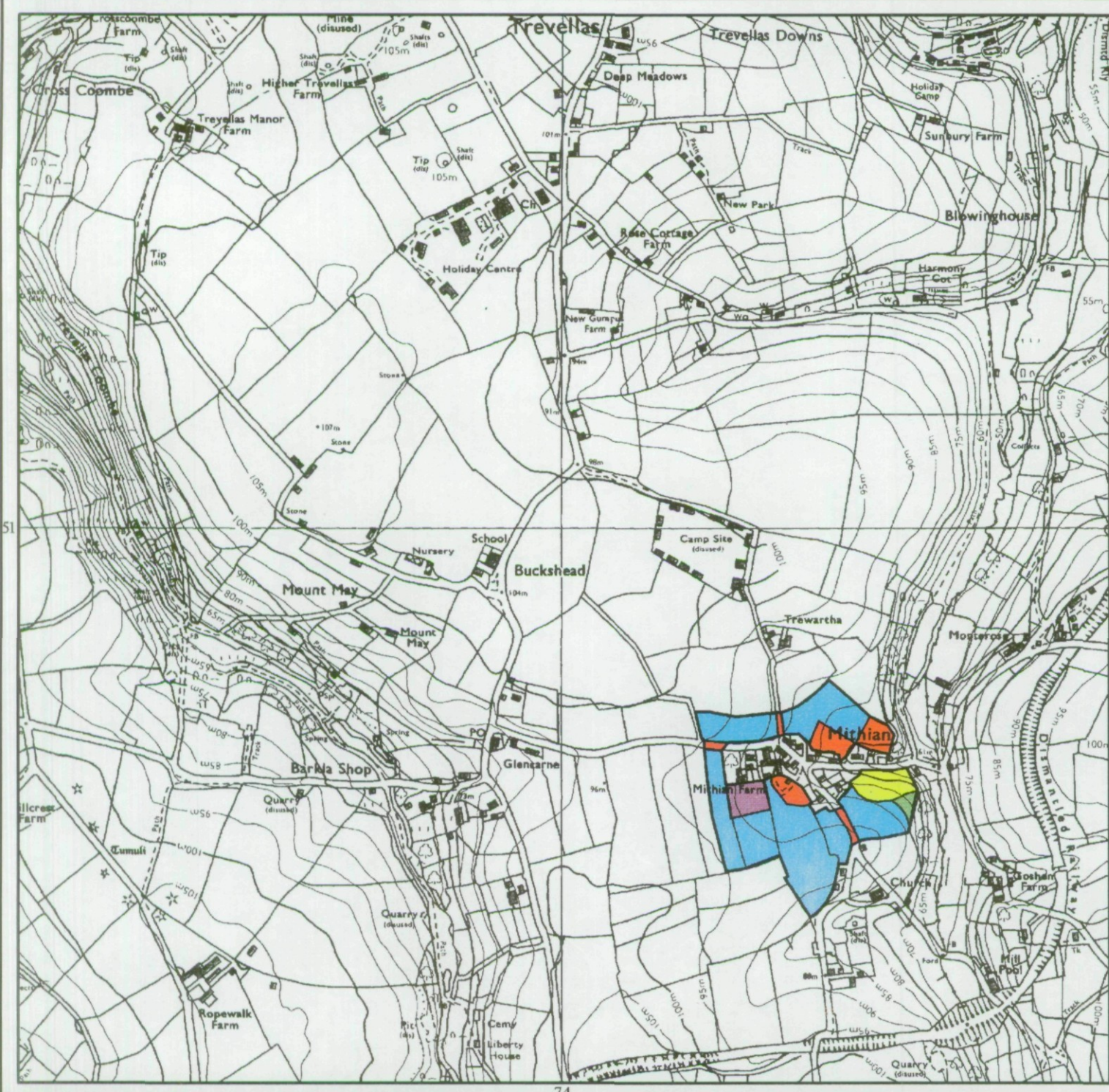


## Agricultural Land Classification

### DROSKYN POINT TO GANNEL ESTUARY







#### MANAGEMENT PLAN : MITHIAN



### Agricultural Land


Grade	Quality	Area (ha)
1	Excellent	NIL
2	Very Good	5.7
3a	Good	NIL
3b	Moderate	0.1
4	Poor	0.5
5	Very Poor	NIL

### Other Land Categories

	Urban	Area (ha) 1.0
	Non-Agricultural	NIL
	Woodland	NIL
	Agricultural Buildings	0.4
	Open Water	NIL
	Not Surveyed	NIL

Total agricultural land area 6.3  
Total survey area 7.7

\* Grade/category not present within survey area



Further details contained in MAFF (1988) Agricultural Land Classification of England and Wales - Revised guidelines and criteria for grading the quality of agricultural land. MAFF(Publications), London SE99 7TP.

The information is accurate at the base map scale but any enlargement would be misleading.

Reproduction in whole or in part by any means is prohibited without the prior permission of MAFF.

Surveyed and drawn by the Resource Planning Team, ADAS Statutory Unit Taunton  
Based on the 1976 Ordnance Survey 1:10000 map with the permission of the Controller of Her Majesty's Stationery Office.  
Source Mapsh: SW75SW  
Reference no. 45 793  
© Crown Copyright Reserved 1993



LONG  
5° 10' W

45/93

50

75

LONG  
5° 09' W

76

SE

MITHIAN

**AGRICULTURAL LAND CLASSIFICATION  
SAMPLE POINT MAP**

- 1 Location of soil pit
- 1 Location of auger sample point