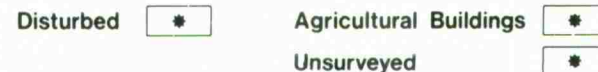



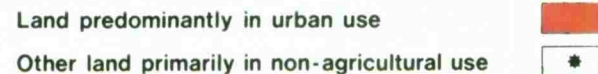
Agricultural Land Classification Ladywood Opencast Coal Site Ilkeston Derbyshire

AGRICULTURAL LAND

Agricultural Grades Agricultural Land Quality



NON AGRICULTURAL LAND



* Land in this category does not occur on this map

SOURCE MAPS Base maps taken from the OS 1 : 10000
 Sheets SK 44 SW, SK 44 SE,
 SK 43 NW and SK 43 NE

This map is accurate only at the scale shown.
 Any enlargement could be misleading

Scale 1:10 000



Map produced by the Resource Planning Team,
 ADAS Statutory Business Centre, Huntingdon,
 Cambridge RE1 100/93
 Ordnance Survey detail reproduced with
 the permission of the Controller, H.M.S.O.
 © Crown Copyright reserved, 1993

