

# Agricultural Land Classification North of Broom Beds



## AGRICULTURAL LAND

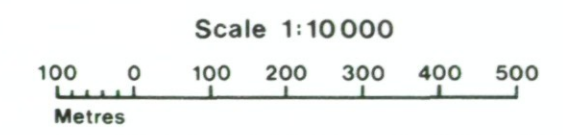
Agricultural Grades		Agricultural Land Quality	
Grade 1		Very high ↑ ↓ Very low	
Grade 2			
Grade 3	a		
	b		
Grade 4			
Grade 5			
Disturbed		Agricultural Buildings	
		Unsurveyed	

## NON AGRICULTURAL LAND

Land predominantly in urban use	
Other land primarily in non-agricultural use	
* Land in this category does not occur on this map	

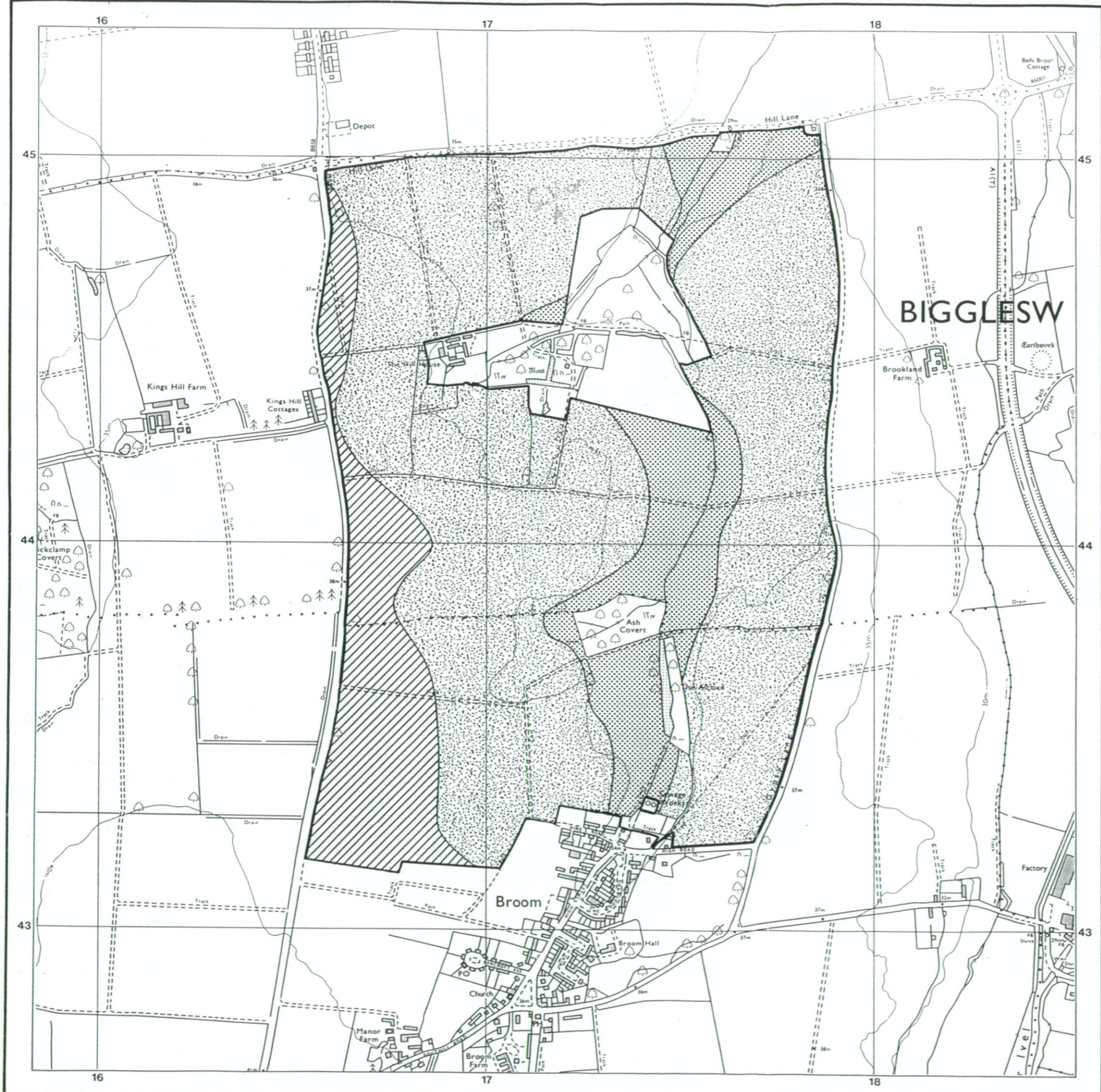
SOURCE MAPS Base maps taken from the O.S. 1:10000 Sheets TL 14 NE & SE

This map is accurate only at the scale shown. Any enlargement could be misleading



Drawn by the Cartographic Unit,  
Farm & Countryside Service  
Cambridge. Ref. H 29 90  
Ordnance Survey maps reproduced  
with the permission of the Controller,  
H.M.S.O.  
© Crown Copyright reserved 1991





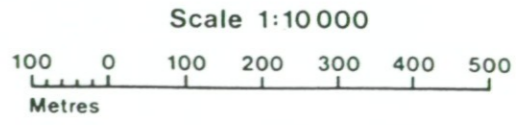
# North of Broom Beds

## SOIL TYPES

SOIL TYPE	TOPSOIL	UPPER SUBSOIL	LOWER SUBSOIL
1	0-30/38cm sli stony MSL or occ SCL	30/38-40/85cm sli stony, occ mod stony MSL, SCL or occ LMS	40/85-120cm mod stony MSL, SCL or occ LMS or MS
2	0-30/40cm sli stony HCL or occ MCL or SCL	30/40-50/90cm sli stony C, HCL or occ SCL or MCL	50/90-120cm sli stony or occ mod stony C, HCL or occ SCL
3	0-30/38cm sli stony MSL or occ MCL	30/38-45/80cm sli stony MCL, HCL, SCL or occ C	45/80-120cm sli stony, occ mod stony C, SC or occ SCL

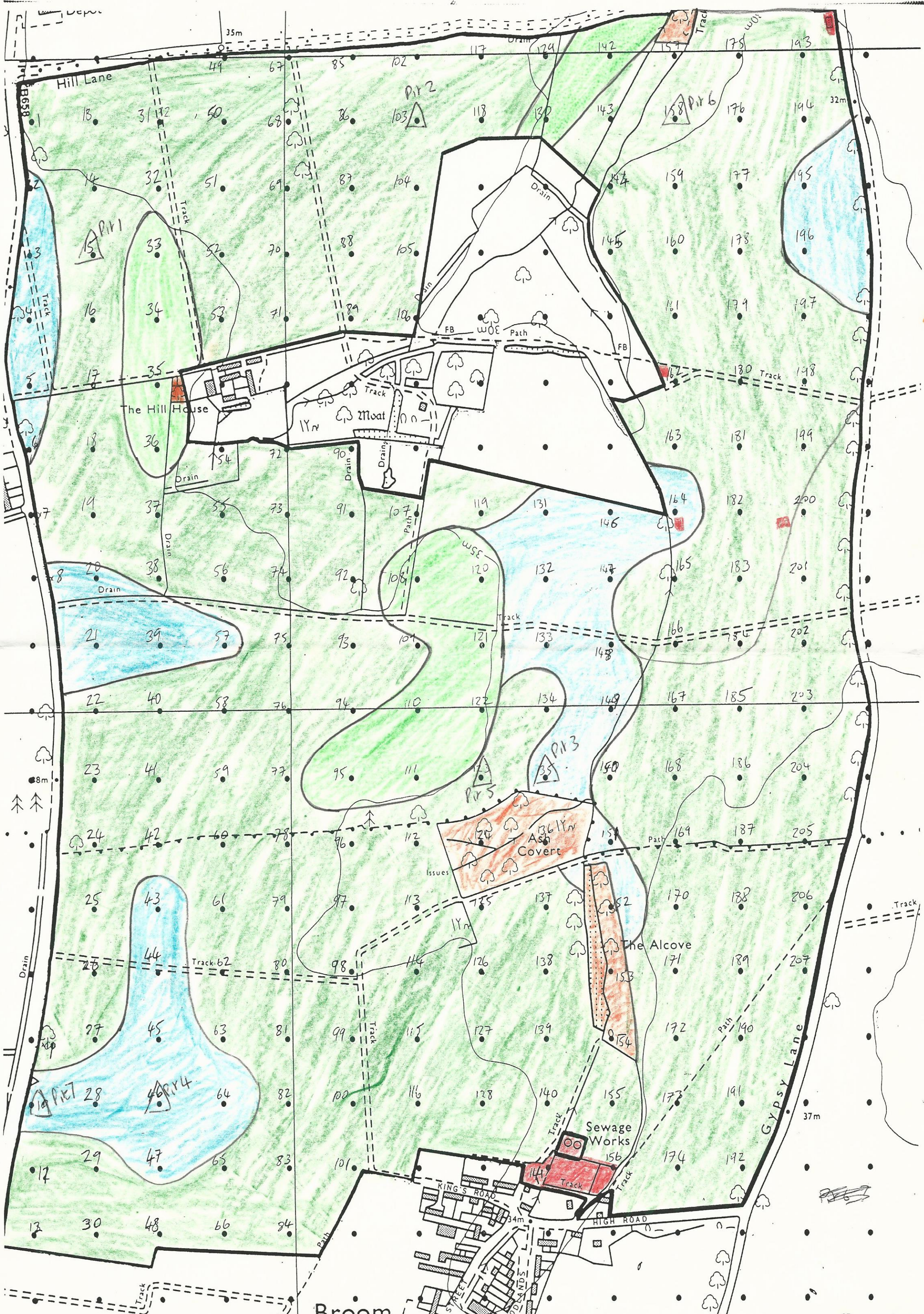
SOURCE MAPS Base maps taken from the O.S. 1:10000 Sheets TL 14 NE & SE

This map is accurate only at the scale shown. Any enlargement could be misleading



Drawn by the Cartographic Unit,  
Farm & Countryside Service  
Cambridge. Ref. H 29 90  
Ordnance Survey maps reproduced  
with the permission of the Controller,  
H.M.S.O.  
© Crown Copyright reserved 1991





Hill Lane

The Hill House

Ass. Covert

The Alcove

Sewage Works

KING'S ROAD

HIGH ROAD

GYPSY LANE

Broom

35m

32m

37m

34m

B658

8m

12

13

14

15

16

17

18

19

20

21

22

23

24

25

26

27

28

29

30

31

32

33

34

35

36

37

38

39

40

41

42

43

44

45

46

47

48

49

50

51

52

53

54

55

56

57

58

59

60

61

62

63

64

65

66

67

68

69

70

71

72

73

74

75

76

77

78

79

80

81

82

83

84

85

86

87

88

89

90

91

92

93

94

95

96

97

98

99

100

101

102

103

104

105

106

107

108

109

110

111

112

113

114

115

116

117

118

119

120

121

122

123

124

125

126

127

128

129

130

131

132

133

134

135

136

137

138

139

140

141

142

143

144

145

146

147

148

149

150

151

152

153

154

155

156

157

158

159

160

161

162

163

164

165

166

167

168

169

170

171

172

173

174

175

176

177

178

179

180

181

182

183

184

185

186

187

188

189

190

191

192

193

194

195

196

197

198

199

200

201

202

203

204

205

206

207

208