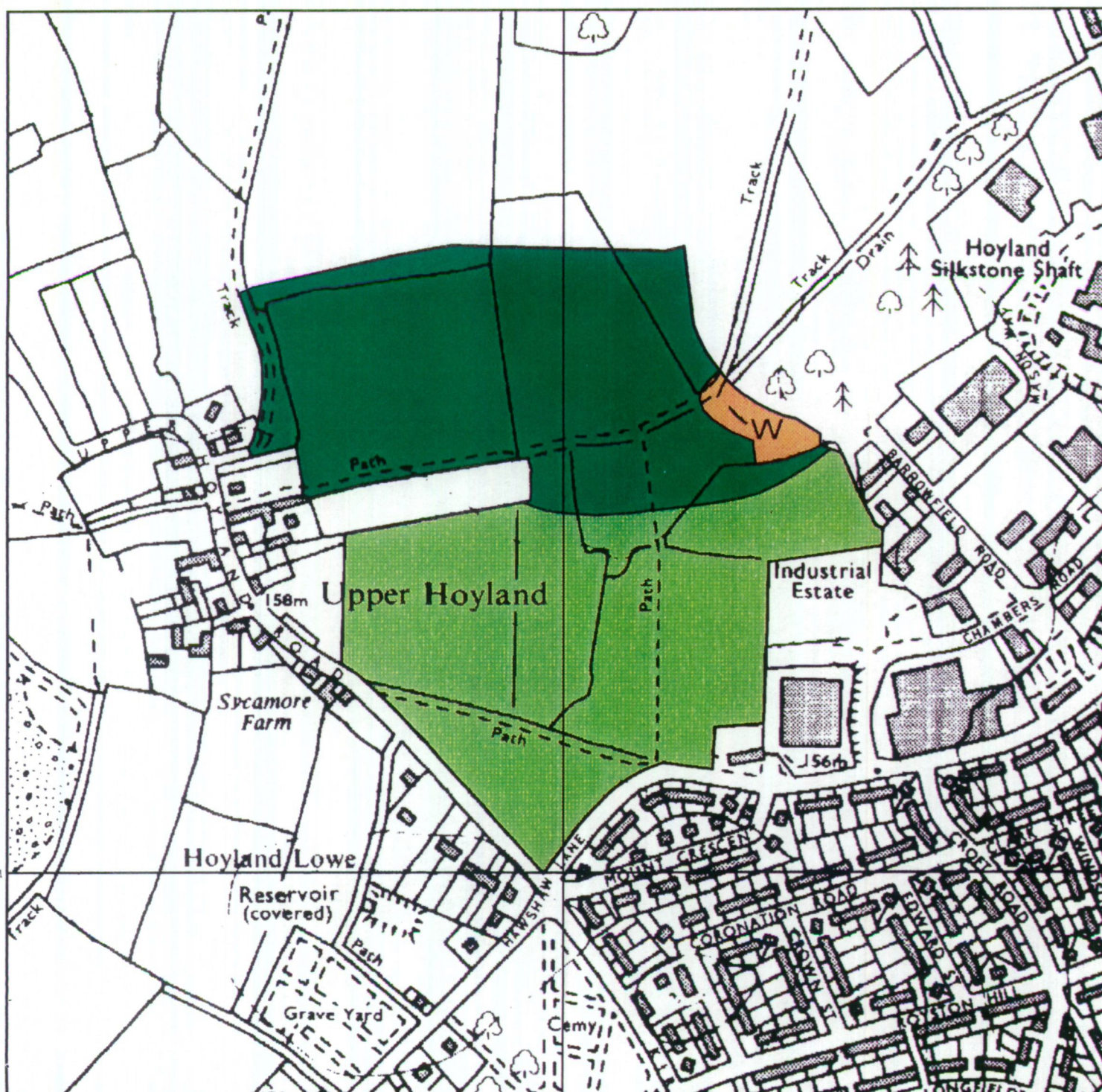


Agricultural Land Classification

BLACKER GRANGE FARM, PLATTS COMMON



Agricultural Land

Grade	Quality	Area (ha)
1	Excellent	Nil
2	Very Good	Nil
3a	Good	8.4
3b	Moderate	9.2
4	Poor	Nil
5	Very Poor	Nil


Other Land Categories

Symbol	Category	Area (ha)
*	Urban	Nil
*	Non-Agricultural	Nil
W	Woodland	0.4
*	Agricultural Buildings	Nil
*	Open Water	Nil
*	Not Surveyed	Nil

Total agricultural land area 17.6
Total survey area 18.0

* Grade/category not present within survey area

Scale - 1:5,000



Further details contained in MAFF (1988) Agricultural Land Classification of England and Wales - Revised guidelines and criteria for grading the quality of agricultural land. MAFF (Publications), London SE99 7TP.

The information is accurate at the base map scale but any enlargement would be misleading.

Reproduction in whole or in part by any means is prohibited without the prior permission of MAFF.

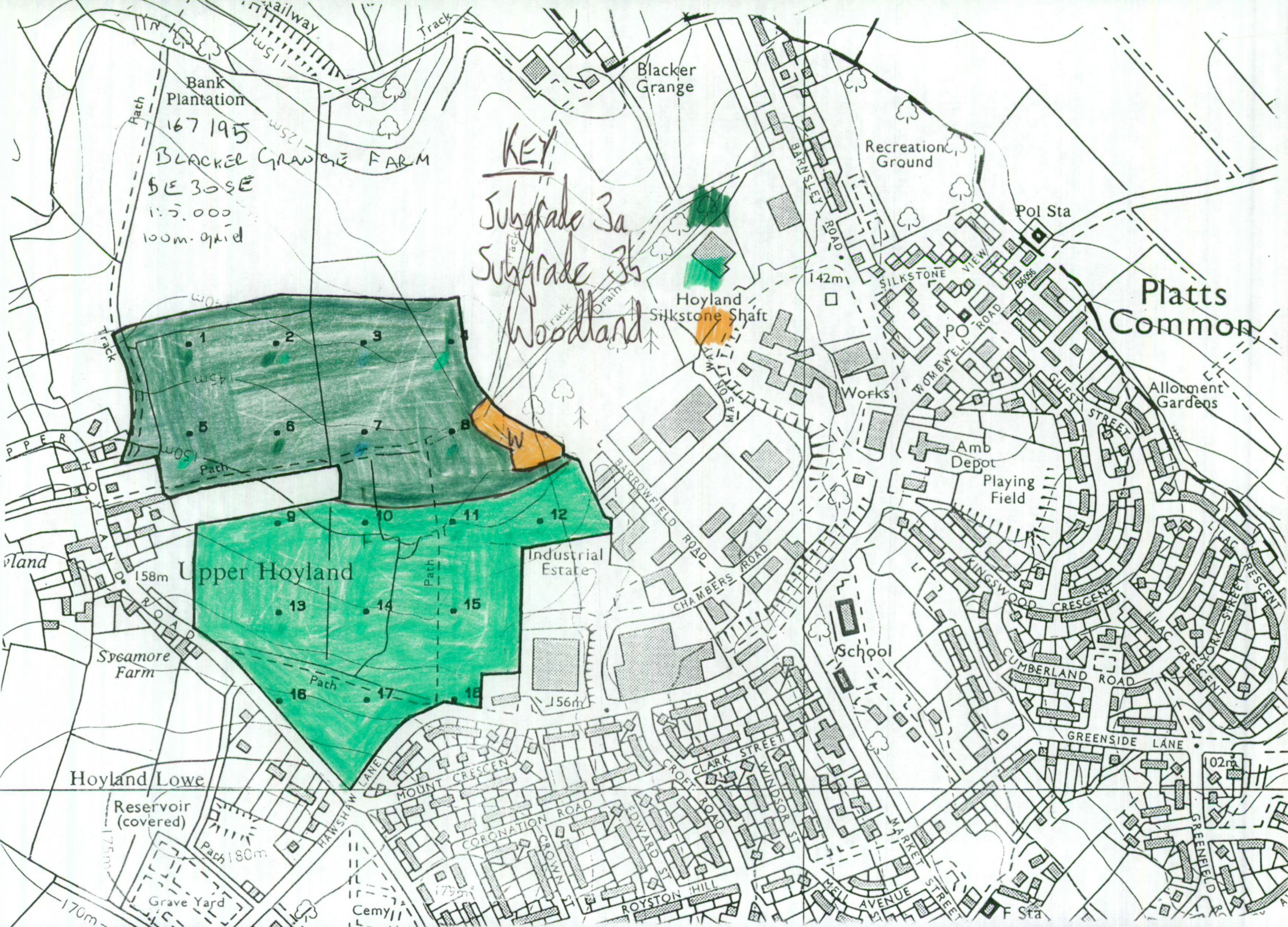
Surveyed and drawn by the Resource Planning Team, ADAS Sturston Unit Leeds

Based on the 1980 Ordnance Survey 1:50,000 map with the permission of the Controller of Her Majesty's Stationery Office.

Source MapRef: SE 30 SE.

Reference no. 167/95

© Crown Copyright Reserved 1994



Bank
Plantation

167 195

BLACKER GRANGE FARM

SE 30 SE

1:5,000

100m. grid

KEY
Subgrade 3a
Subgrade 3b
Woodland

Blacker
Grange

Recreation
Ground

Pol Sta

Hoyland
Silkstone Shaft

Platts
Common

Allotment
Gardens



Upper Hoyland

Industrial
Estate

School

Amb
Depot

Playing
Field

Hoyland Lowe

Reservoir
(covered)

Grave Yard

Cemy