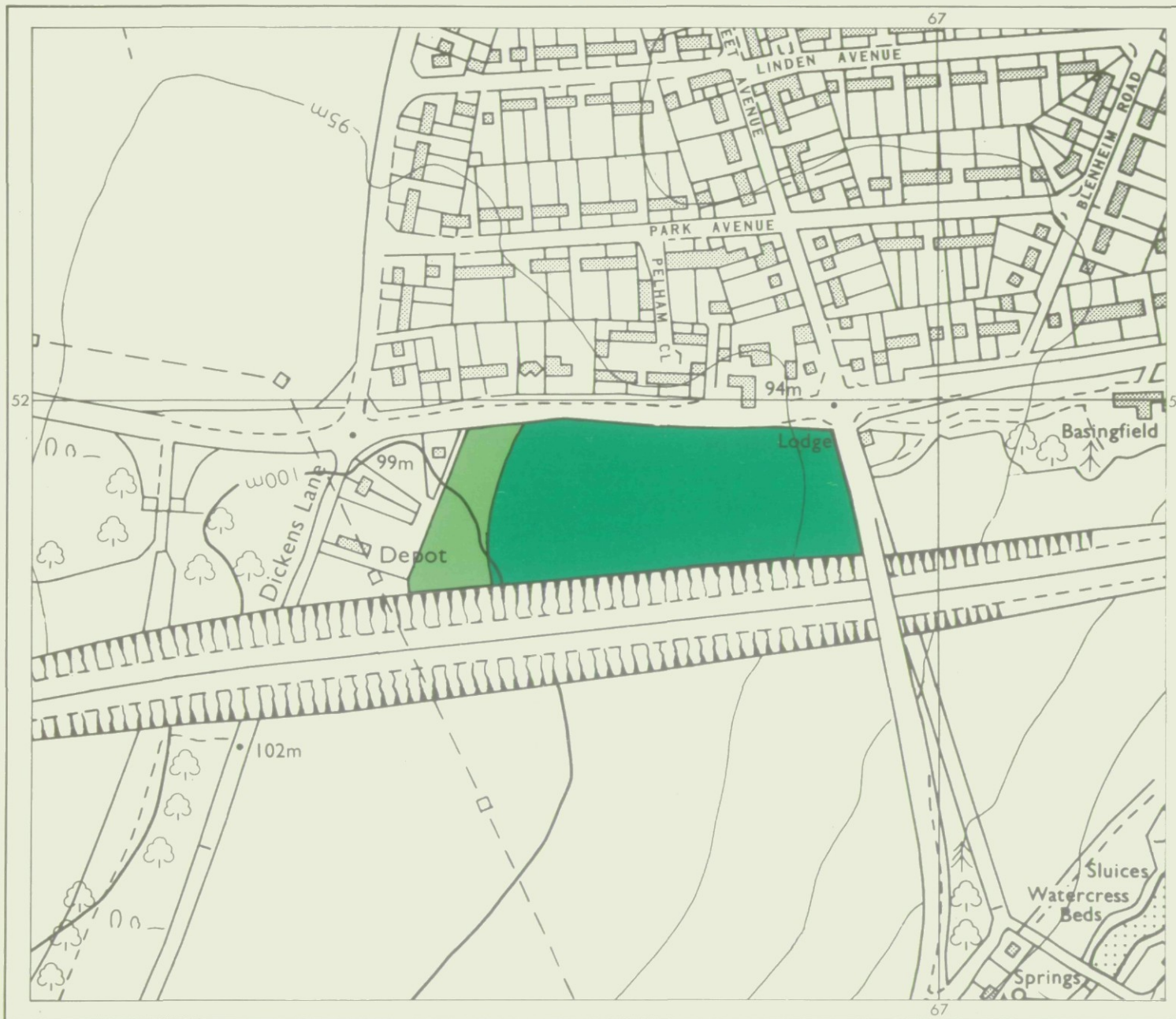


Basingstoke and Deane Local Plan Site 6: Huish Lane, Old Basing.

Agricultural Land Classification



AGRICULTURAL LAND

Grade	Quality	Area	% of Total	
Grade 1	Not present	excellent	ha	%
Grade 2	Not present	very good	ha	%
Grade 3a	good	3.5ha	85.4%	
Grade 3b	moderate	0.6ha	14.6%	
Grade 4	Not present	poor	ha	%
Grade 5	Not present	very poor	ha	%

Total area of agricultural land surveyed	4.1ha
Agricultural buildings	ha
Woodland	ha
Not surveyed	ha

NON-AGRICULTURAL LAND

Land predominantly in urban use	ha
Land in non-agricultural use	ha
Total area of site	4.1ha

For further information consult "Agricultural Land Classification of England and Wales (Revised guidelines and criteria for grading the quality of agricultural land)", MAFF, 1988.

SOURCE MAPS

SU 65 SE



Surveyed by the Resource Planning Team 3/93
Map compiled and produced by the Cartographic Unit,
Resource Planning Team, Guildford Statutory Group,
Agricultural Development and Advisory Service.
Reference no. 1501/021/93 MAFF Reference no. EL 15/144

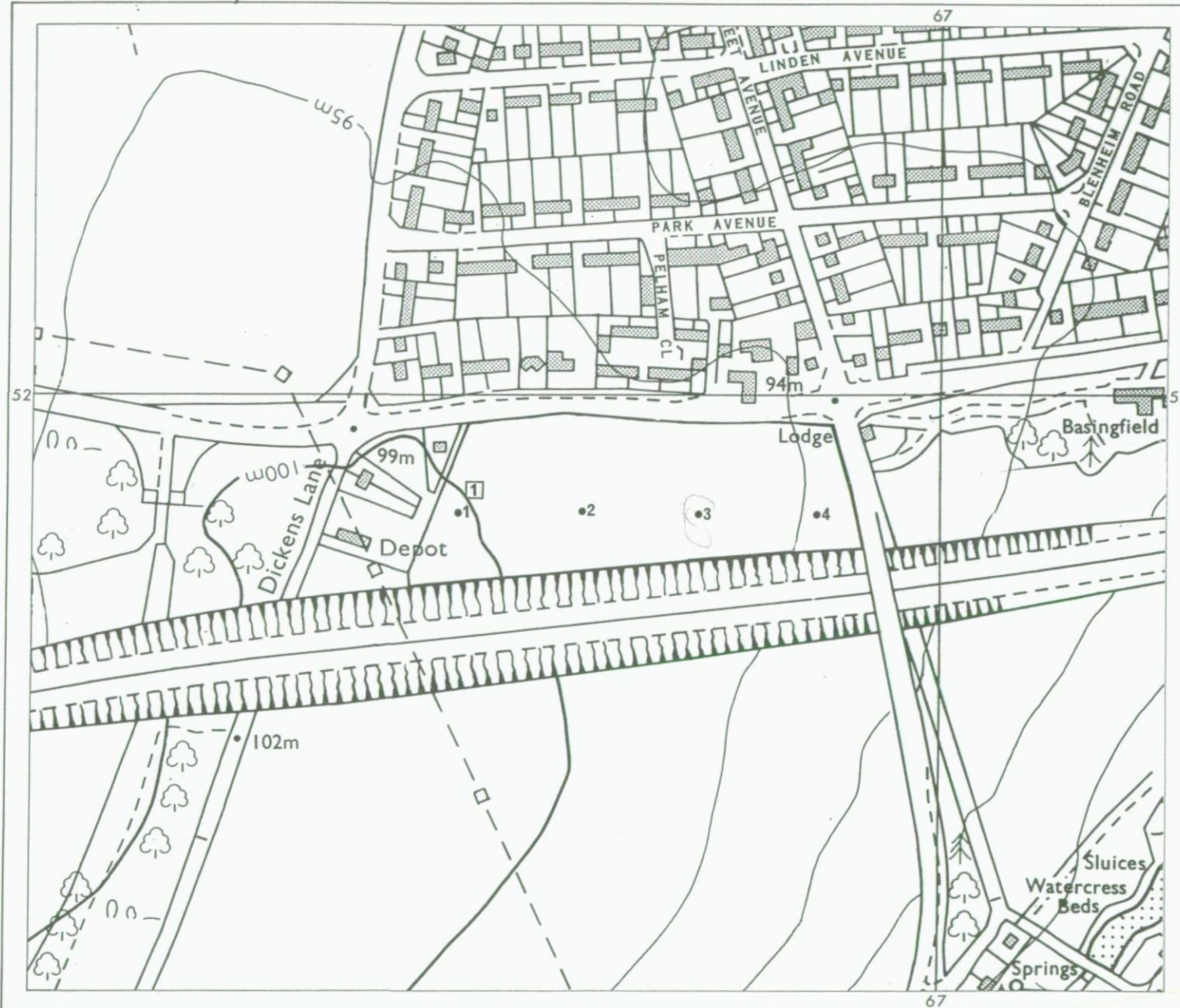
Ordnance Survey information reproduced with the sanction of the Controller, H.M.S.O.

Reproduction of this map in whole or in part is prohibited without the prior permission of MAFF.

This map is accurate only at the scale shown.

**Basingstoke and Deane Local Plan
Site 6: Huish Lane, Old Basing.**

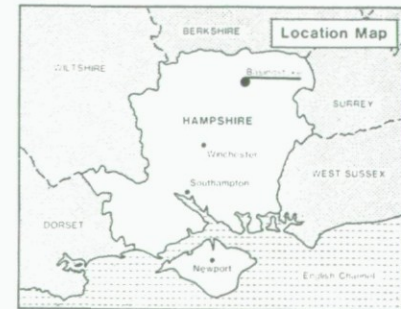
Location of Auger Borings



- 5 Auger boring
- 2 Profile pit

Surveyed by the Resource Planning Team 3/93
 Map compiled and produced by the Cartographic Unit,
 Resource Planning Team, Guildford Statutory Group,
 Agricultural Development and Advisory Service.
 Reference no.1501/021/93 MAFF Reference no.EL 15/144

SOURCE MAPS
 SU 65 SE



Ordnance Survey information reproduced with the sanction of
 the Controller, H.M.S.O.

Reproduction of this map in whole or in part is prohibited without
 the prior permission of M.A.F.F.

This map is accurate only at the scale shown.