








Agricultural Land Classification

Vale Royal Local Plan

Long Wood

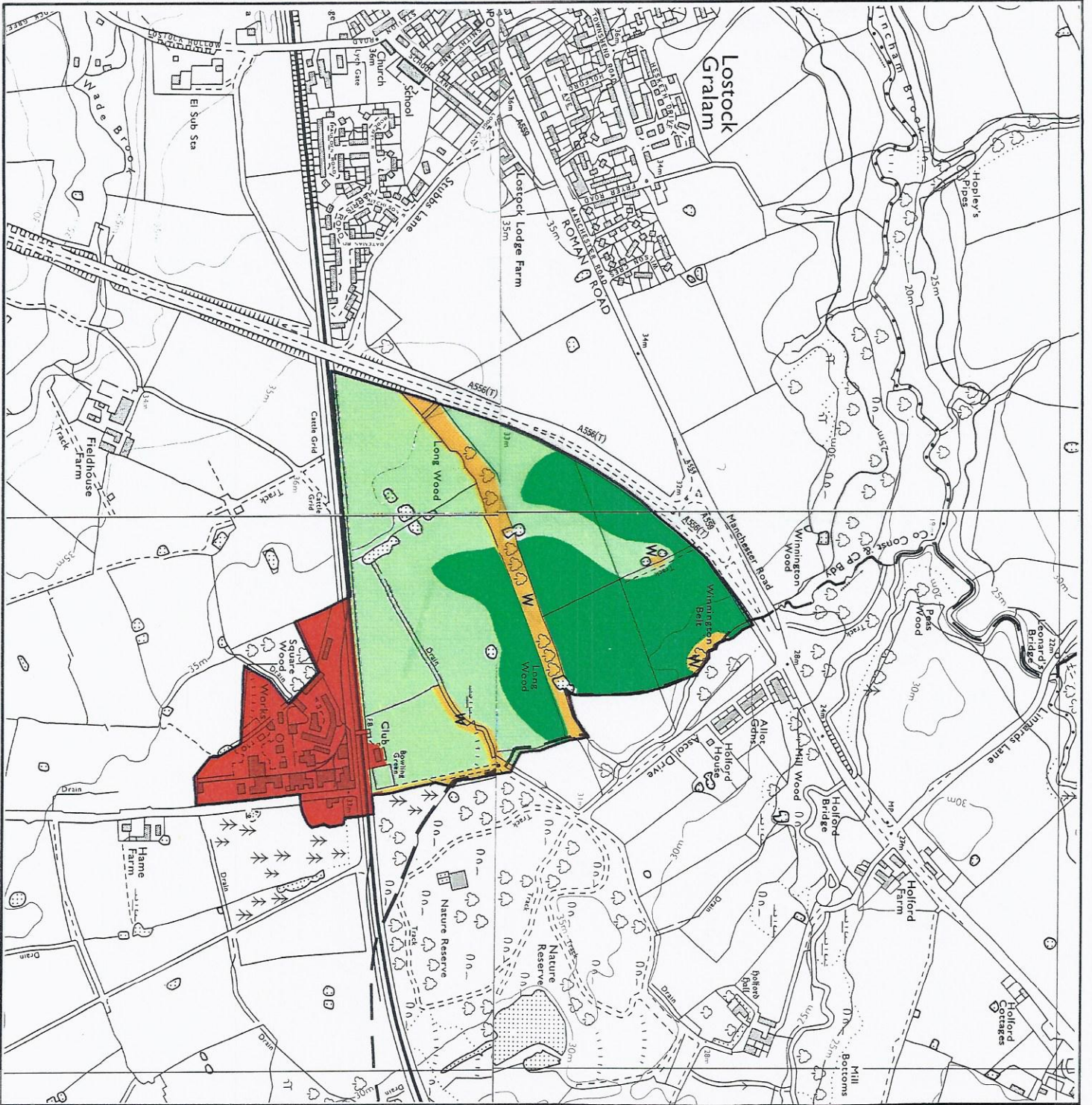
Grade	Quality	Area (ha)
1	Excellent	nil
2	Very Good	nil
3a	Good	12.2
3b	Moderate	18.2
4	Poor	nil
5	Very Poor	nil

Other Land Categories		Area (ha)
	Urban	7.1
	Non-Agricultural	nil
	Woodland	3.2
	Agricultural Buildings	nil
	Open Water	0.5
	Not Surveyed	nil
Total agricultural land area		30.4
Total survey area		41.2



Further details contained in MAFF (1988) Agricultural Land Classification of England and Wales. Revised guidelines and criteria for grading the quality of agricultural land. MAFF/Publication, London SE9 7TT.
 The information is accurate at the time of survey but any change in the use of the land may affect the classification.

Surveyed and drawn by the Resource Planning Team, ADAS, Sandray, Gort, Wetherhampton
 Based on the 1975 Ordnance Survey 1:60,000 map with the permission of the
 Controller of Her Majesty's Stationery Office
 Source: MAFF, SE97SE, SE77NW & SE77SW
 Reference no. 60995 © Crown Copyright Reserved, 1995






Agricultural Land Classification

Lostock / Longwood Vale Royal Local Plan

AUGER BORINGS

Soil Pits ●



Further details contained in MAFF (1988) Agricultural Land Classification of England and Wales - Revised guidelines and criteria for grading the quality of agricultural land. MAFF (Publications), London. S599 7TP.

Reproduction in whole or in part by any means is prohibited without the prior permission of MAFF.

Surveyed and drawn by the Romsey, Planning Team, ADAS Stationery Unit, Woburnhampton. Based on the 1975 Ordnance Survey (100,000) map with the permission of the Controller of Her Majesty's Stationery Office. Source Map: S67NE3157SE, S177NW & S177SW. Reference no. 06995

