

KIRKLEES U.D.P. SITE HWA17

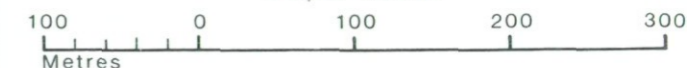
Shaw Cross, Dewsbury

Agricultural Land Classification



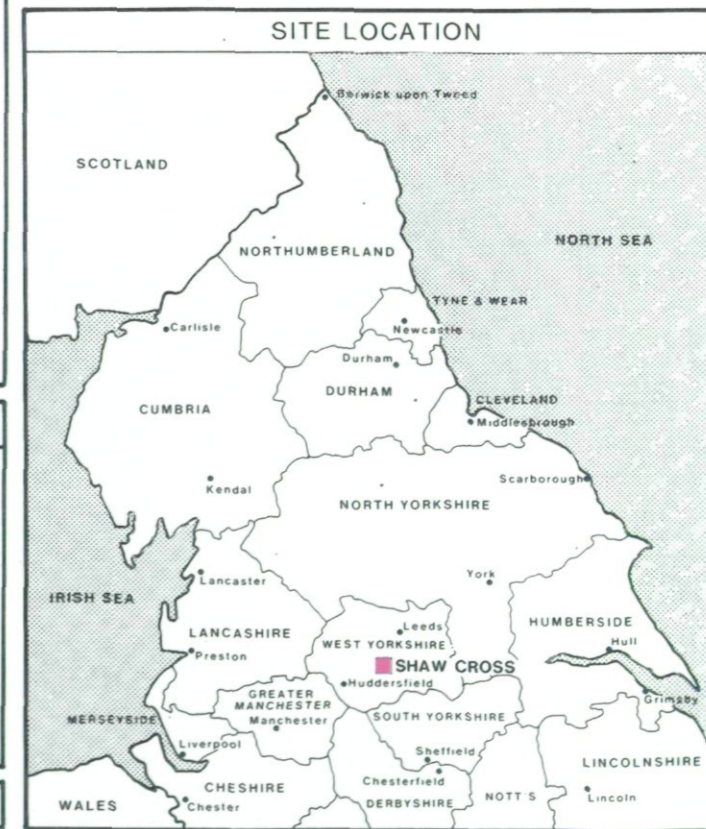
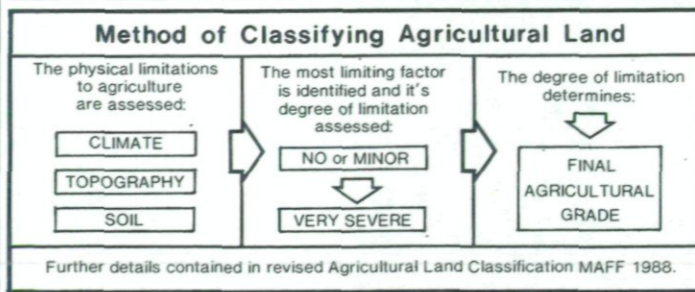
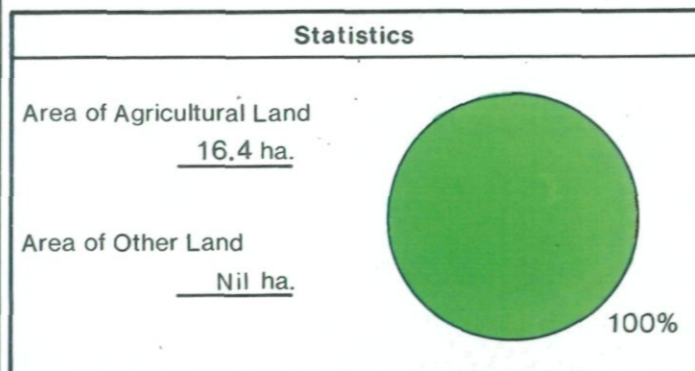
Ministry of Agriculture,
Fisheries and Food.

SCALE 1:5,000



Agricultural Land		
Agricultural Grades	Agricultural Land Quality	Area within the site (ha.)
GRADE 1	Excellent	Nil
GRADE 2	Very Good	Nil
GRADE 3	Good	Nil
	Moderate	16.4
GRADE 4	Poor	Nil
GRADE 5	Very Poor	Nil

Land in Other Categories		Area within the site (ha.)
Urban <i>Including housing, industry, commerce, derelict land, sports facilities, transport</i>	Nil	Nil
Non-agricultural <i>Including golf courses, parks, sports fields, allotments, airfields</i>	Nil	Nil
Woodland <i>Farm Woodland</i>	Nil	Nil
Commercial Woodland	Nil	Nil
Agricultural buildings <i>Including glasshouses</i>	Nil	Nil
Open water	Nil	Nil
Land not surveyed	Nil	Nil



Information compiled by Resource Planning Team
ADAS Statutory Group Leeds.
Map produced by Resource Planning Cartographic Unit.
Project Number 129/93
Ordnance Survey maps reproduced with the permission of the Controller H.M.S.O.
© Crown Copyright Reserved

SOURCE MAPS
1:10,000
SE 22 SE

Shaw Cross

