

Land at Ryarsh

Agricultural Land Classification



AGRICULTURAL LAND				
Grade	Quality	Area	% of Total	
Grade 1	excellent	4.38 ha	28%	
Grade 2	very good	7.80 ha	49%	
Grade 3a	good	1.51 ha	10%	
Grade 3b	moderate	1.39 ha	9%	
Grade 4	poor	0.69 ha	4%	
Grade 5	very poor	ha	%	
Total area of agricultural land surveyed		15.77 ha		
Agricultural buildings		Not present		
Woodland		W		
Not surveyed		Not present		
NON-AGRICULTURAL LAND				
Land predominantly in urban use		Not present		
Land in non-agricultural use		Not present		
Total area of site		16.18 ha		

For further information consult "Agricultural Land Classification of England and Wales (Revised guidelines and criteria for grading the quality of agricultural land)", M.A.F.F., 1988.



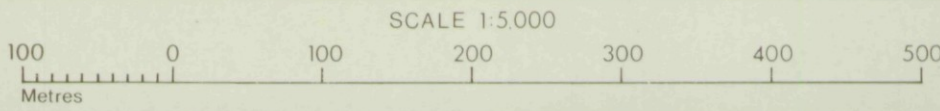
Surveyed by the Resource Planning Group 2/90
Map compiled and produced by the Cartographic Unit, Farm and Countryside Service, South East Region, Reading. Reference no. 2007/025/89

Ordnance Survey information reproduced with the sanction of the Controller, H.M.S.O.

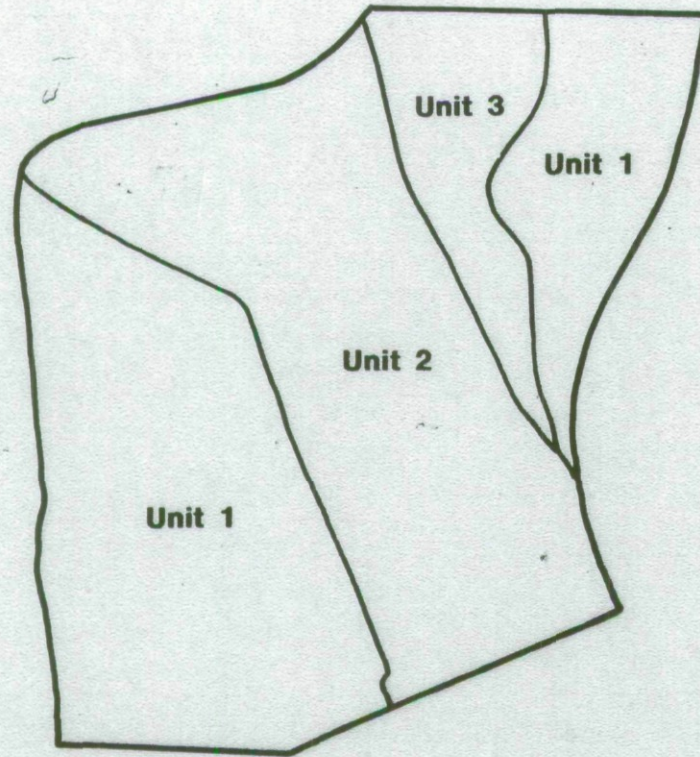
Reproduction of this map in whole or in part is prohibited without the prior permission of M.A.F.F.

This map is accurate only at the scale shown.

© Crown Copyright reserved 1990.



Land at Ryarsh

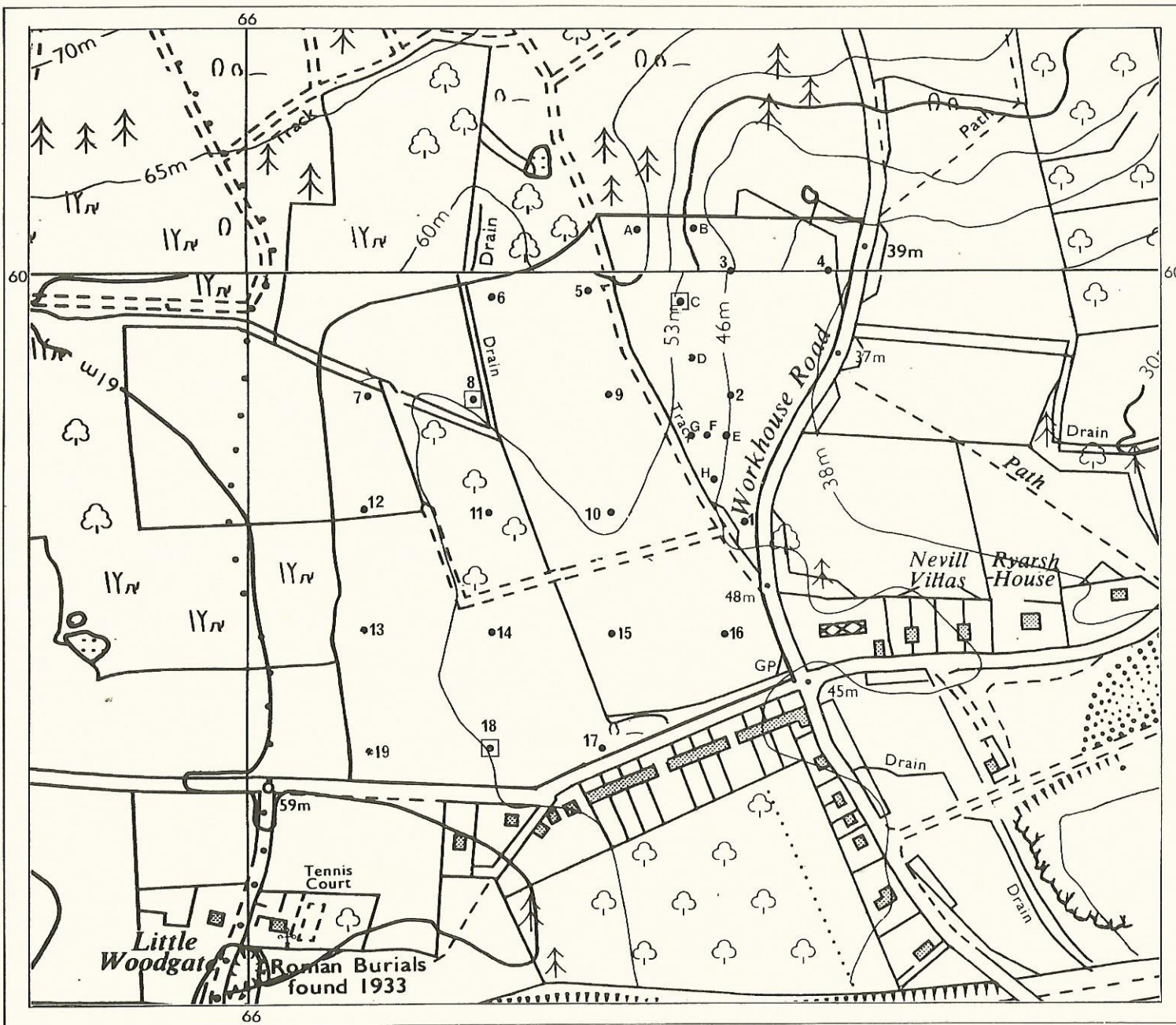


Topsoil

	Area (ha)	Depth (cm)	Volume (m ³)
Unit 1	7.78	28.1	21861.8
Unit 2	6.75	28.1	18967.5
Unit 3	1.65	25.7	4240.5

Land at Ryarsh

Location of Auger Borings



- 5 Auger Boring
- ◻ Profile pit
- B Additional exploratory boring

Surveyed by the Resource Planning Group 2/90
 Map compiled and produced by the Cartographic Unit,
 Farm and Countryside Service, South East Region, Reading.

Reference no. 2007/025/89

SOURCE MAPS

TQ 65 NE
 66 SE



Ordnance Survey information reproduced with the sanction of the Controller, H.M.S.O.

Reproduction of this map in whole or in part is prohibited without the prior permission of M.A.F.F.

This map is accurate only at the scale shown.

SCALE 1:5000

