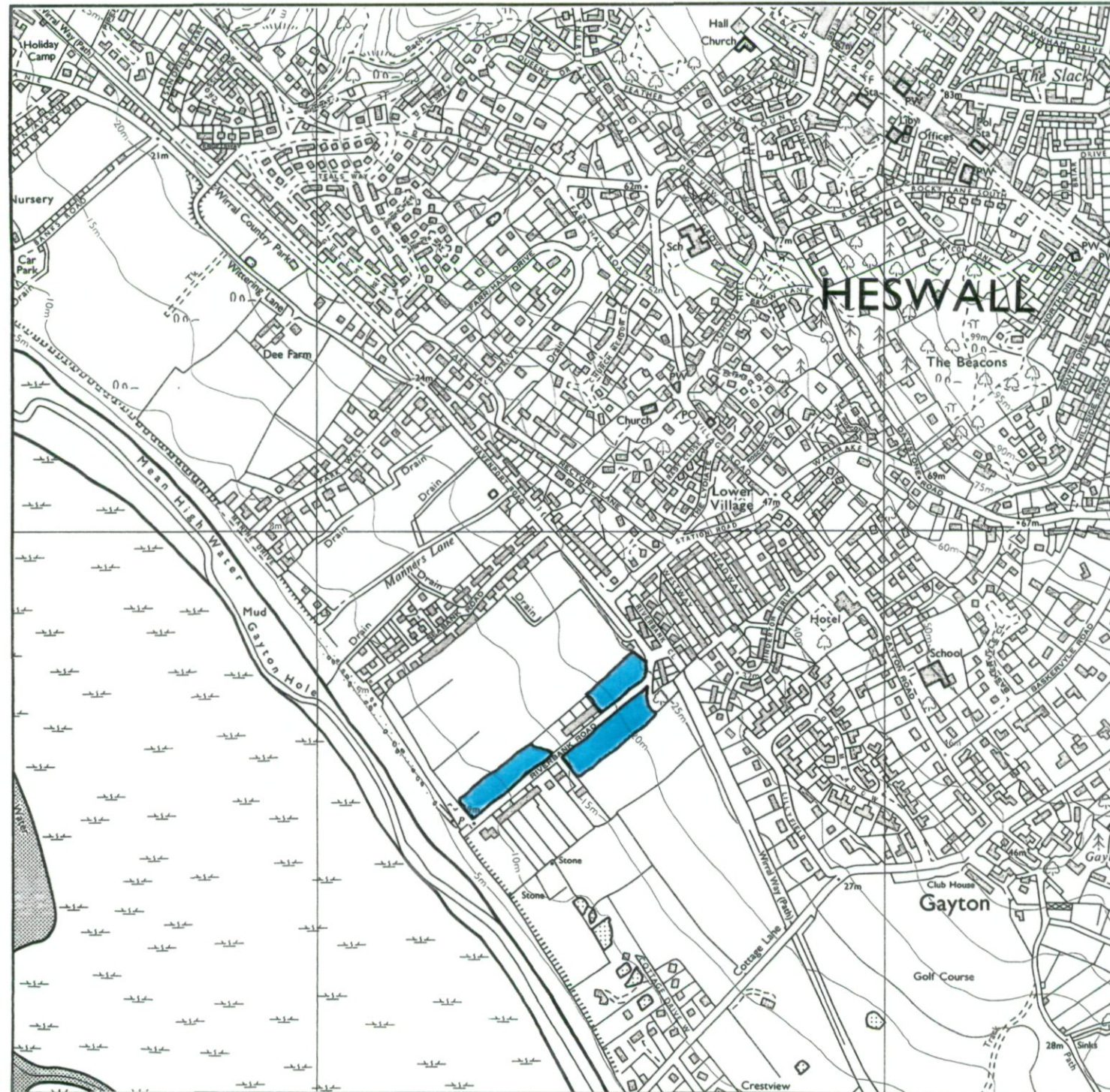


Agricultural Land Classification

WIRRAL UDP.


Riverbank Road, Heswall



Agricultural Land		
Grade	Quality	Area (ha)
1	Excellent	nil
2	Very Good	2.1
3a	Good	nil
3b	Moderate	nil
4	Poor	nil
5	Very Poor	nil

Other Land Categories		
Symbol	Category	Area (ha)
Red square with asterisk	Urban	nil
Orange square with asterisk	Non-Agricultural	nil
Brown square with asterisk	Woodland	nil
Purple square with asterisk	Agricultural Buildings	nil
White square with asterisk	Open Water	nil
Grey square with asterisk	Not Surveyed	nil
Total agricultural land area		2.1
Total survey area		2.1

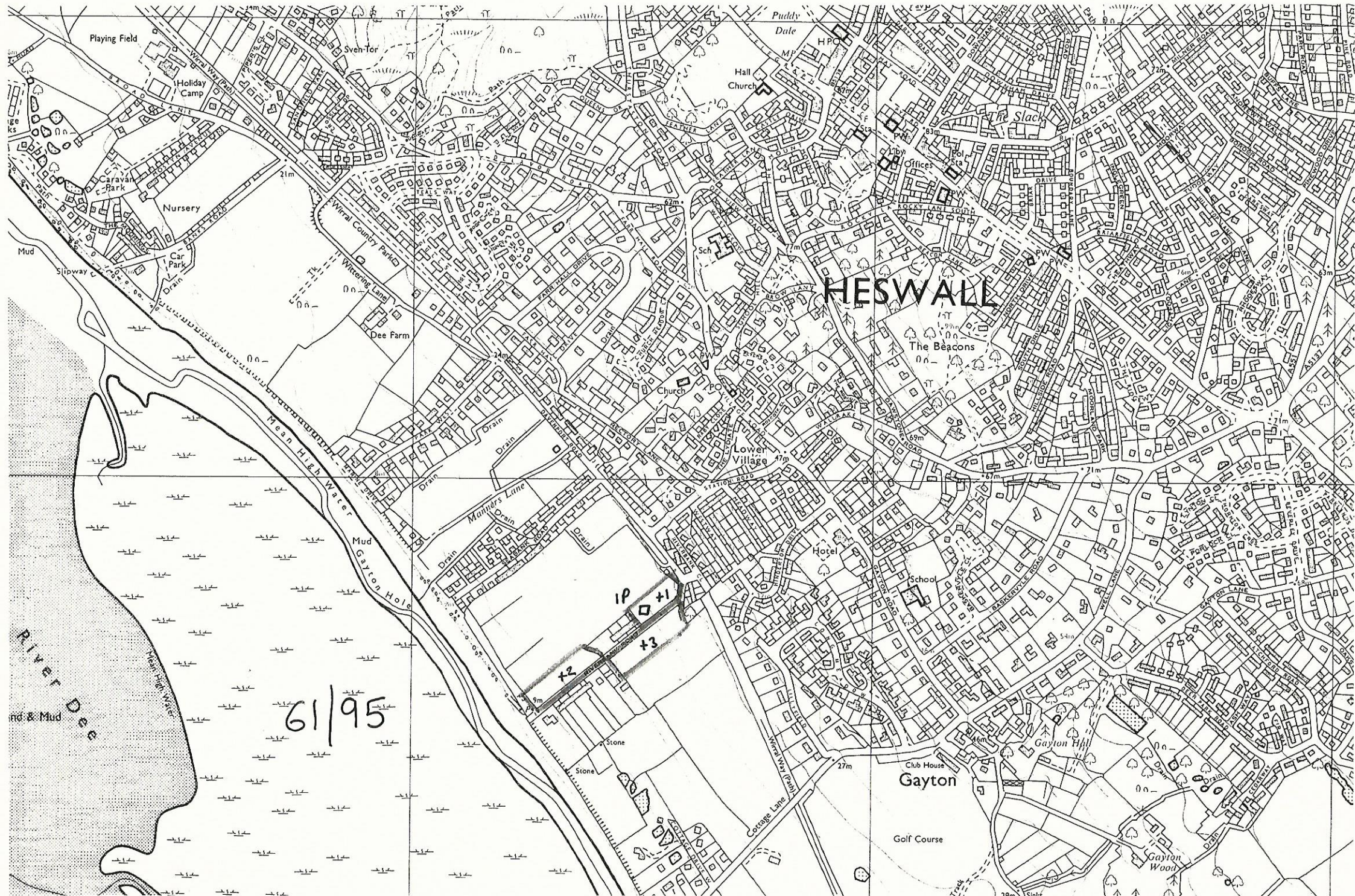
* Grade/category not present within survey area



Further details contained in MAFF (1988) Agricultural Land Classification of England and Wales - Revised guidelines and criteria for grading the quality of agricultural land. MAFF (Publications), London SE99 7TP.

The information is accurate at the base map scale but any enlargement would be misleading.

Reproduction in whole or in part by any means is prohibited without the prior permission of MAFF.



Playing Field

Holiday Camp

Nursery

Car Park

Drain

Sven-Tor

Puddy Dale

Hall Church

Slack

Offices

Dee Farm

HESWALL

The Beacons

Church

Lower Village

Hotel

School

61/95

IP

12

1

3

Stone

Stone

Club House

Gayton

Golf Course

Gayton Wood