

Agricultural Land Classification

Granville Road (North) & (South), Wrekin District Local Plan

Agricultural Land

Grade	Quality
1	Excellent
2	Very Good
3a	Good
3b	Moderate
4	Poor
5	Very Poor

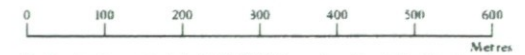
Other Land Categories

	Urban
	Non-Agricultural
	Woodland
	Agricultural Buildings
	Open Water
	Not Surveyed

Total agricultural land area 7.3
Total survey area 15.1

* Grade/category not present within survey area

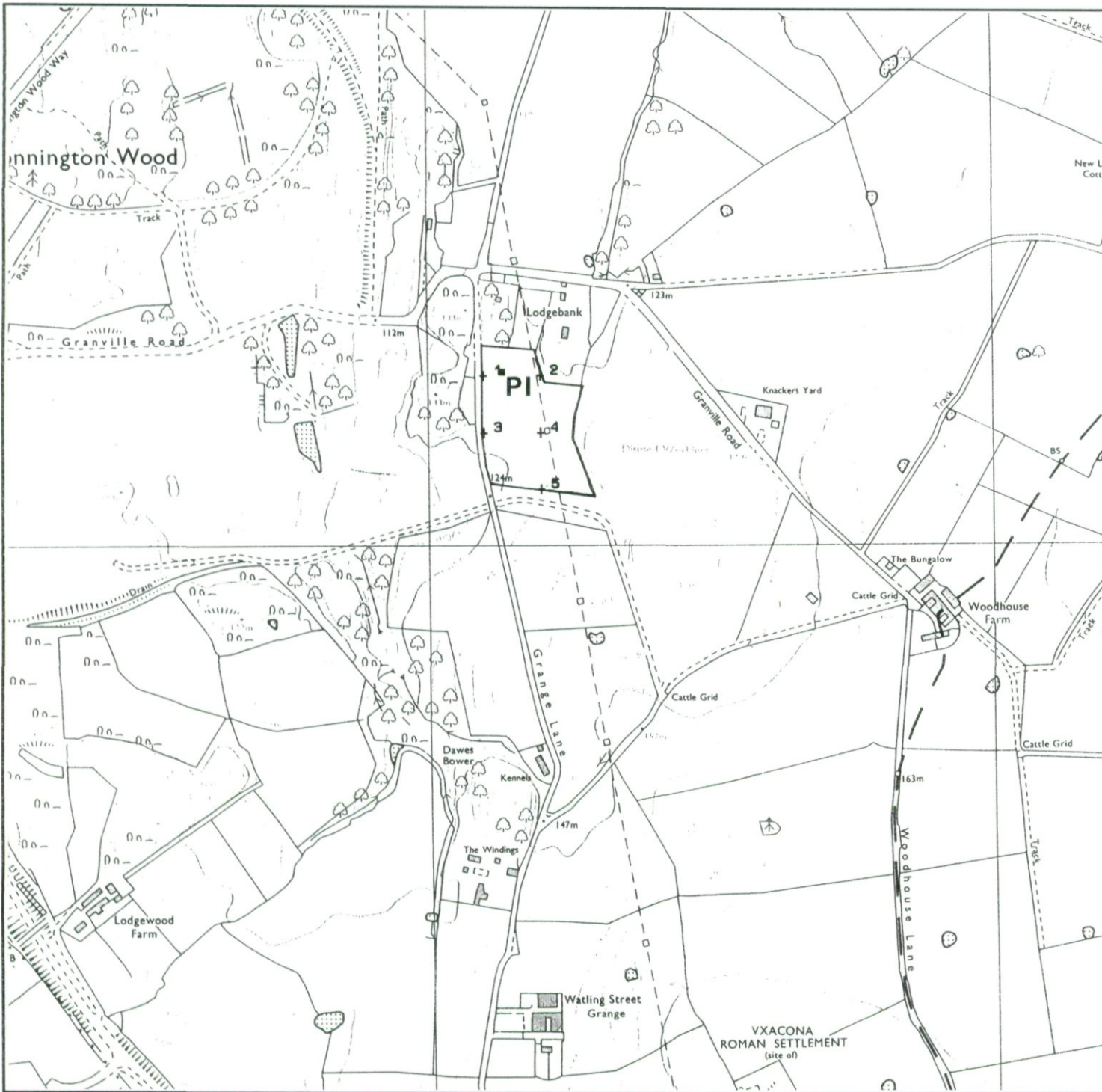
Scale - 1:10,000



Further details contained in MAFF (1988) Agricultural Land Classification of England and Wales - Revised guidelines and criteria for grading the quality of agricultural land. MAFF (Publications), London SE99 7TP

The information is accurate at the basic map scale but any enlargement would be misleading.

Reproduction in whole or in part by any means is prohibited without the prior permission of MAFF.




Agricultural Land Classification

Granville Road (South) Wrekin District Local Plan

AUGER BORINGS

Soil Pits ■



Further details contained in MAFF (1988) Agricultural Land Classification of England and Wales - Revised guidelines and criteria for grading the quality of agricultural land. MAFF (Publications), London SE99 7TP.

The information is accurate at the base map scale but any enlargement would be misleading.

Reproduction in whole or in part by any means is prohibited without the prior permission of MAFF.

Surveyed and drawn by the Resource Planning Team, ADAS Statutory Unit, Woburn, Bedfordshire.
Based on the 1994 Ordnance Survey 10000 map with the permission of the Controller of Her Majesty's Stationery Office.
Source Map(s): SJ 71 SW
Reference no. 055/94
© Crown Copyright Reserved 1994