

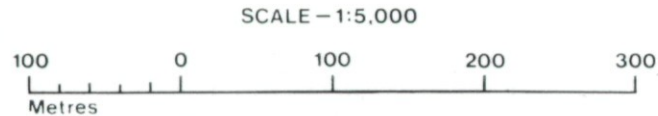
# CARNABY, BRIDLINGTON

Proposed Waste Disposal Site

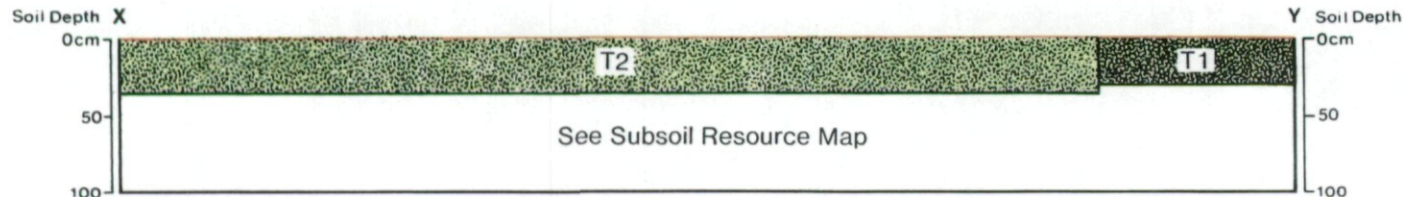
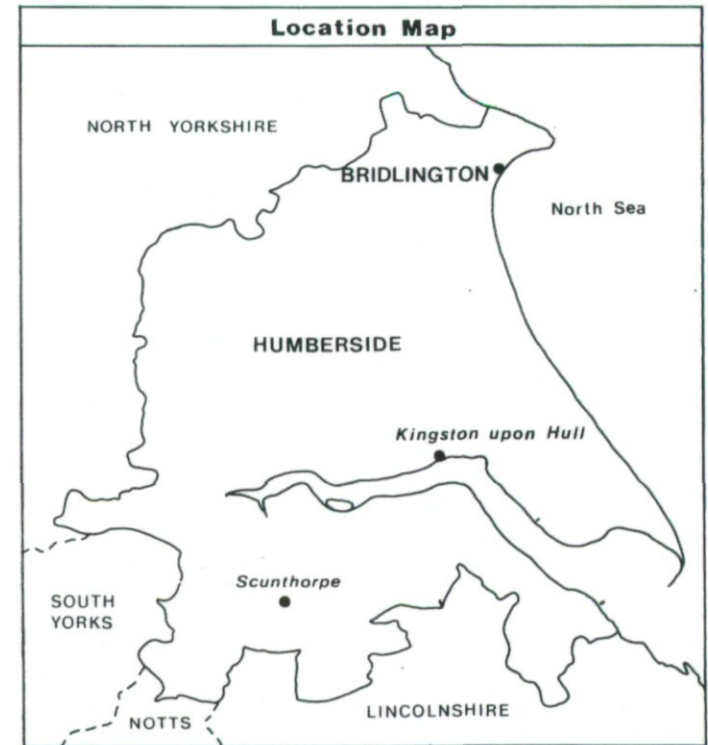
## Topsoil Resource Map

Unit	Soil Texture	Soil Thickness(cm.)			Area (ha.)	Volume* (000m <sup>3</sup> )
		Min.	Median	Max.		
T1	Heavy	20	30	40	4.2	12.6
T2	Light/Medium	20	35	40	31.5	110.3

\*Volume at median soil depth.



Ministry of Agriculture,  
Fisheries and Food.



Information compiled by Resource Planning Group,  
Farm and Countryside Service, Leeds R.O.  
Map produced by Resource Planning Cartographic Unit,  
Project Number 46/91

Ordnance Survey maps reproduced with the  
permission of the Controller, H.M.S.O.

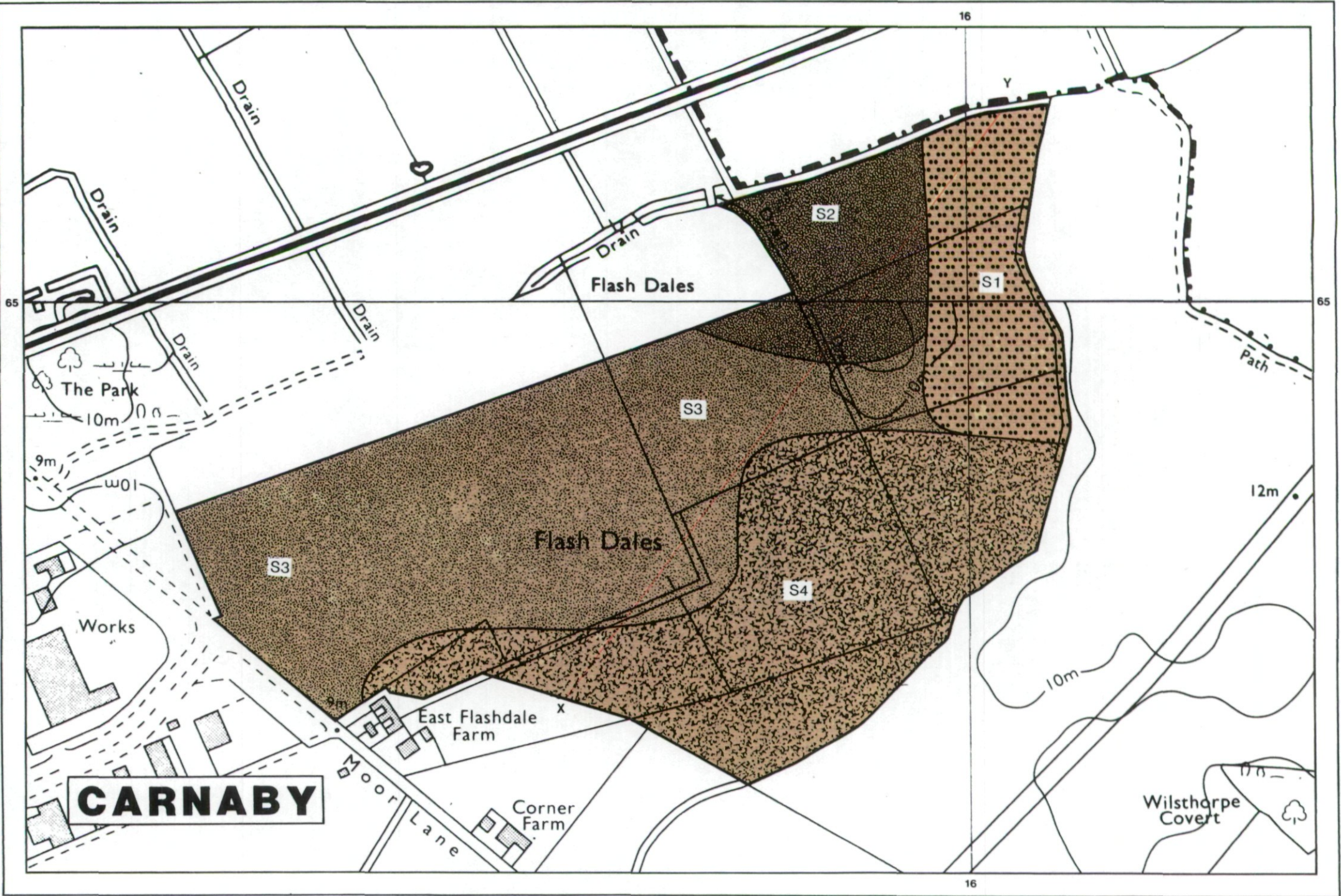
© Crown Copyright Reserved 1991

SOURCE MAPS

TA 16 NE

TA 16 SE

1:10,000

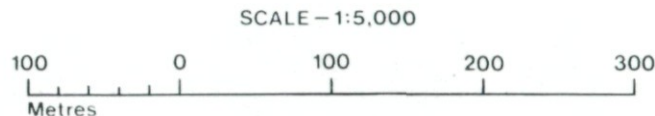


# CARNABY, BRIDLINGTON


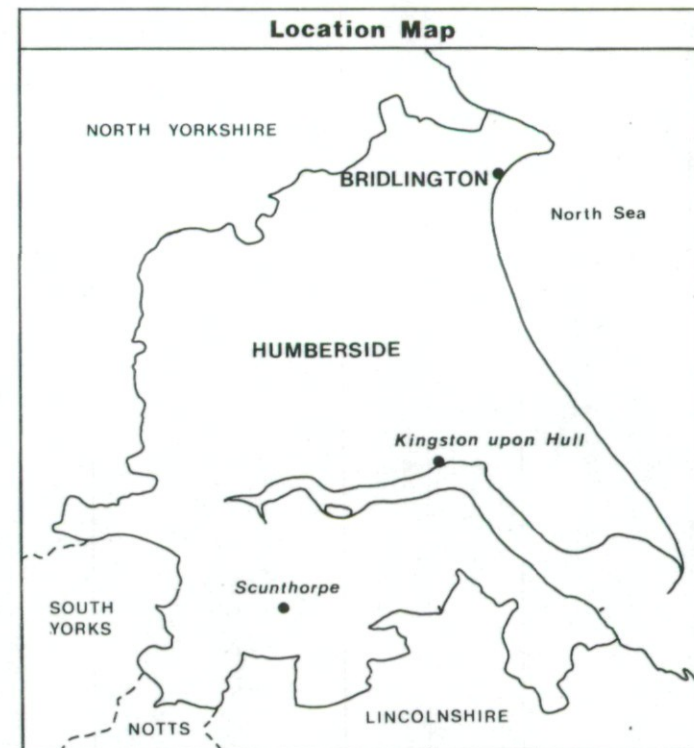
Proposed Waste Disposal Site

## Subsoil Resource Map

Unit	Soil Texture	Mean Soil Thickness(cm.)	Area (ha.)	Volume (000m <sup>3</sup> )
S1	Organic / Peaty	70	4.2	29.4
S2	Heavy	65	3.9	25.4
S3	Medium	65	15.8	102.7
S4	Light	65	11.8	76.7



Ministry of Agriculture,  
Fisheries and Food.



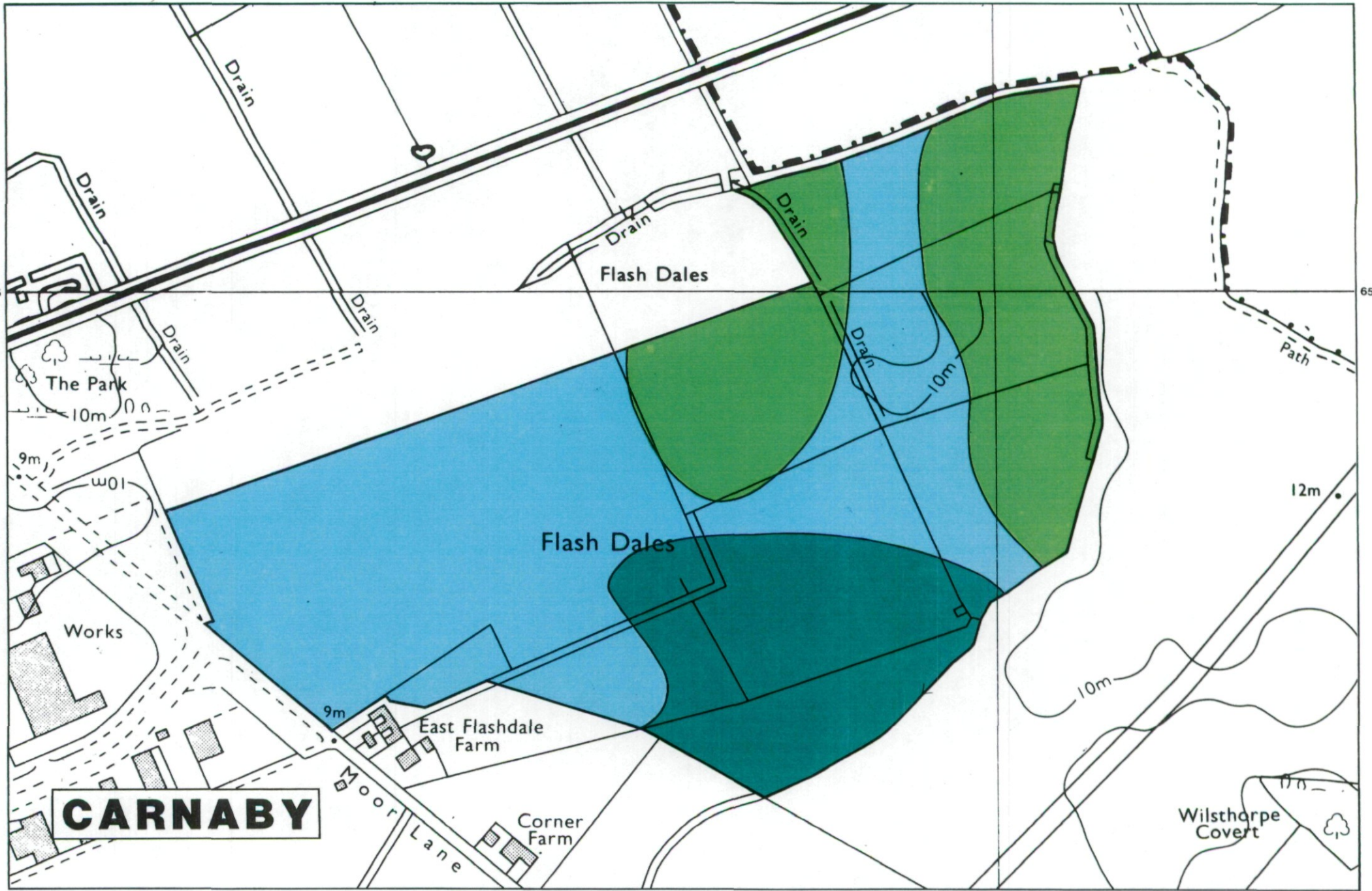
Information compiled by Resource Planning Group,  
Farm and Countryside Service, Leeds R.O.  
Map produced by Resource Planning Cartographic Unit,  
Project Number 46/91  
Ordnance Survey maps reproduced with the  
permission of the Controller, H.M.S.O.  
© Crown Copyright Reserved 1991

SOURCE MAPS

TA 16 NE

TA 16 SE

1:10,000



**CARNABY**

Flash Dales

Flash Dales

The Park

Works

East Flashdale Farm

Corner Farm

Wilsthorpe Covert

Drain

Drain

Drain

Drain

Drain

Drain

Drain

Path

Moor Lane

9m

10m

9m

10m

10m







12m








10m

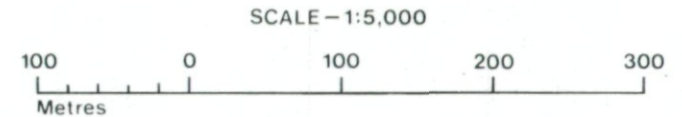
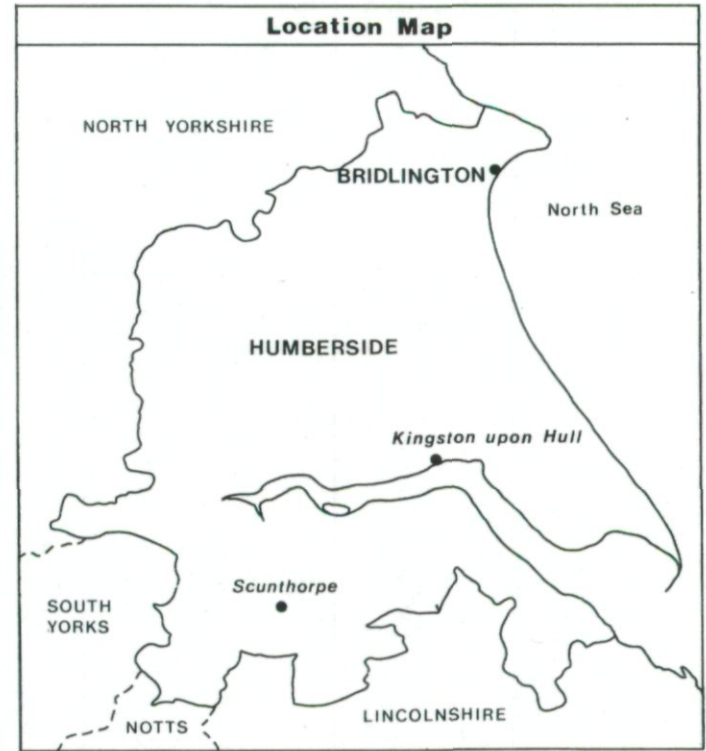
# CARNABY, BRIDLINGTON

## Proposed Waste Disposal Site

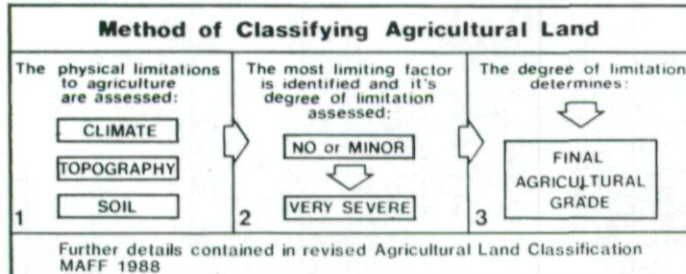
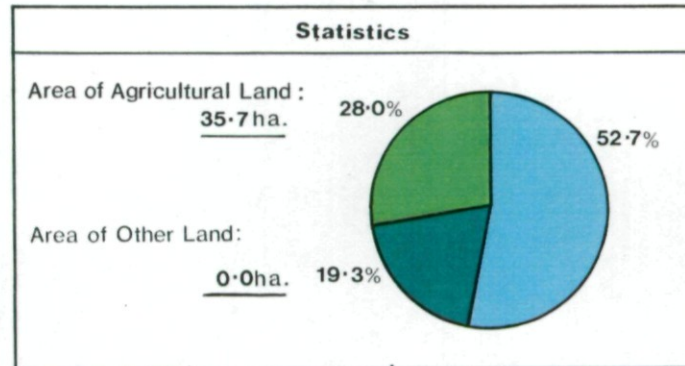
### Agricultural Land Classification

Agricultural Land			
Agricultural Grades		Agricultural Land Quality	Area within the site (ha.)
Grade 1		Excellent	Nil
Grade 2		Very Good	18.8
Grade 3		Good	6.9
		Moderate	10.0
Grade 4		Poor	Nil
Grade 5		Very Poor	Nil

Land in Other Categories		
		Area within the site (ha.)
Urban <i>Including housing industry, commerce, derelict land, sports facilities, transport.</i>		Nil
Non-agricultural <i>Including golf courses, parks, sports fields, allotments, airfields.</i>		Nil
Woodland <i>Farm woodland</i>		Nil
<i>Commercial woodland</i>		Nil
Agricultural buildings <i>Including glasshouses</i>		Nil
Open water		Nil
Land not surveyed		Nil

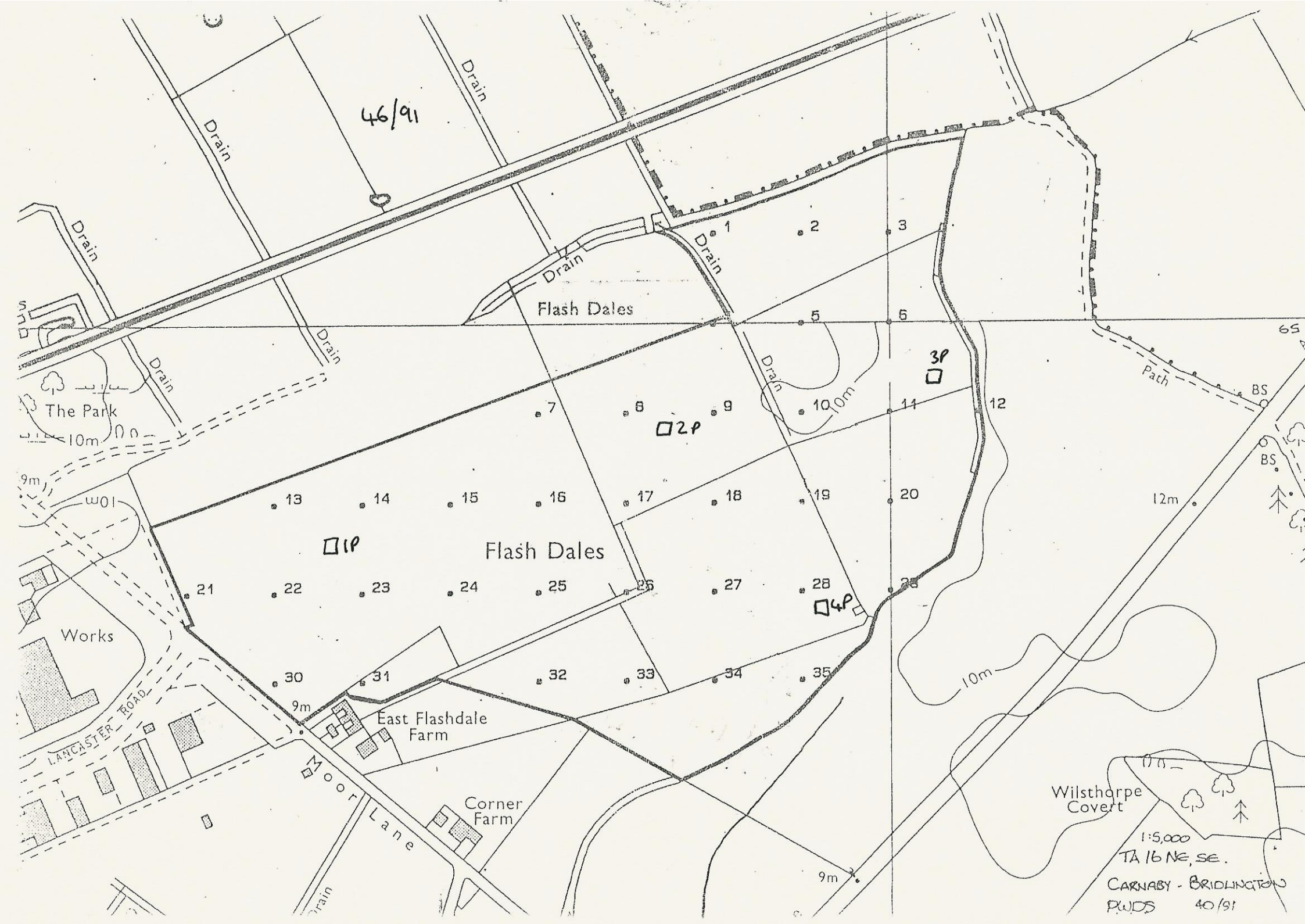


Ministry of Agriculture,  
Fisheries and Food.



Information compiled by Resource Planning Group,  
Farm and Countryside Service, Leeds R.O.  
Map produced by Resource Planning Cartographic Unit,  
Project Number 46/91  
Ordnance Survey maps reproduced with the  
permission of the Controller, H.M.S.O.  
© Crown Copyright Reserved 1991

SOURCE MAPS  
TA 16 NE  
TA 16 SE  
1:10,000



46/91

Flash Dales

Flash Dales

1P

2P

4P

3P

Wilsthorpe Covert

1:5,000  
TA 16 NE, SE.  
CARNABY - BRIDLINGTON  
PWDS 40/91

LANCASTER ROAD

Moore Lane

East Flashdale Farm

Corner Farm

Works

The Park

