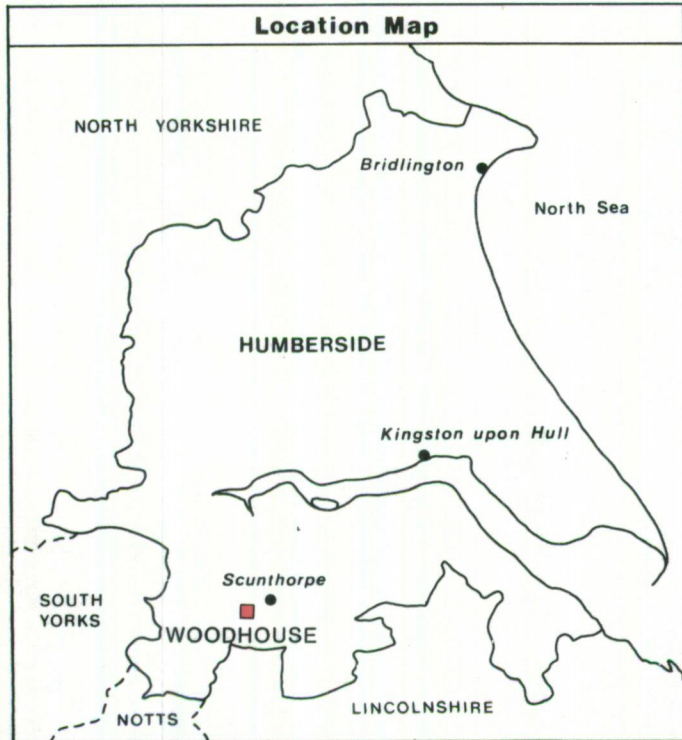


# COMMON LANE WOODHOUSE

## Proposed Truckstop


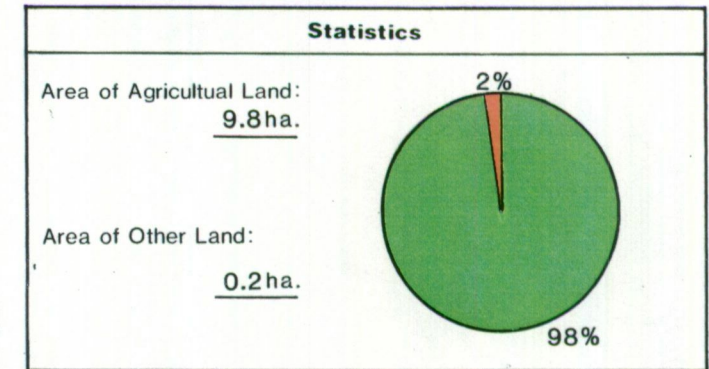
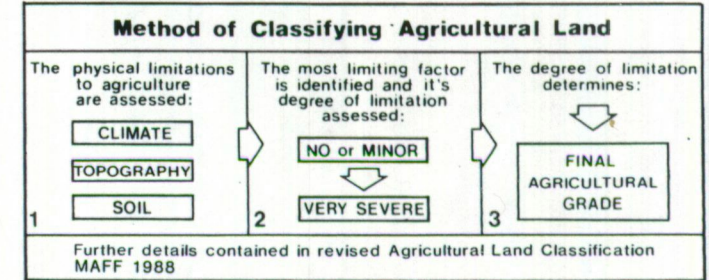

### Agricultural Land Classification

Agricultural Land			
Agricultural Grades		Agricultural Land Quality	Area within the site (ha.)
Grade 1		Excellent	Nil
Grade 2		Very Good	Nil
Grade 3	 Sub-Grade 3a	Good	Nil
	 Sub-Grade 3b	Moderate	9.8
Grade 4		Poor	Nil
Grade 5		Very Poor	Nil



Land in Other Categories		
		Area within the site (ha.)
Urban <i>Including housing, industry, commerce, derelict land, sports facilities, transport.</i>		Nil
Non-agricultural <i>Including golf courses, parks, sports fields, allotments, airfields.</i>		0.2
Woodland <i>Farm woodland</i>		Nil
<i>Commercial woodland</i>		Nil
Agricultural buildings <i>Including glasshouses</i>		Nil
Open water		Nil
Land not surveyed		Nil

SCALE - 1:5,000



Ministry of Agriculture,  
Fisheries and Food.

Information compiled by Resource Planning Group,  
Farm and Countryside Service, Leeds R.O.  
Map produced by Resource Planning Cartographic Unit,  
Project Number 102/91

Ordnance Survey maps reproduced with the  
permission of the Controller, H.M.S.O.

© Crown Copyright Reserved 1992

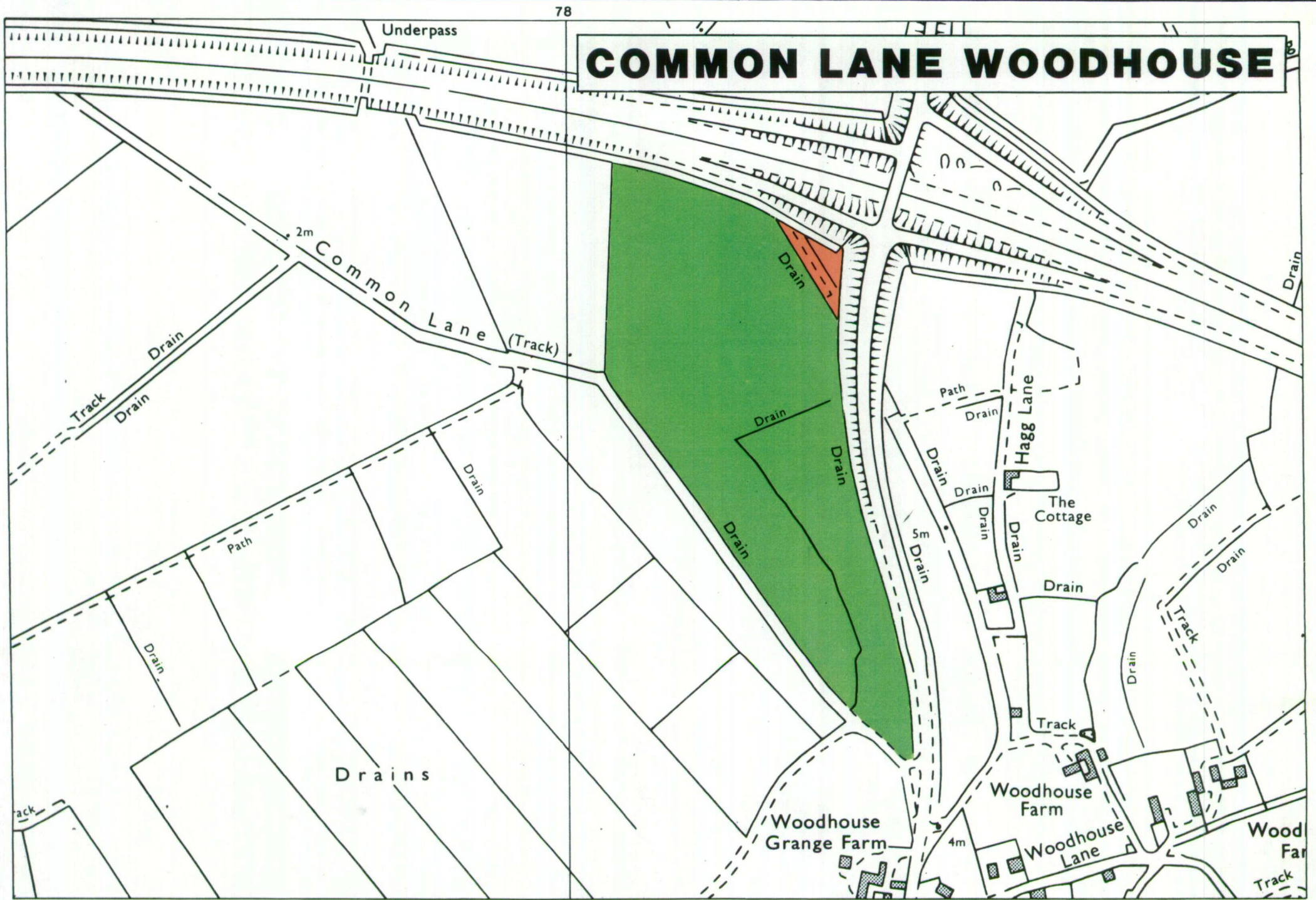
SOURCE MAPS

1:10,000

SE70NE



# COMMON LANE WOODHOUSE



78

Underpass

2m

Common Lane (Track)

Drain

Drain

Drain

Drain

Path

Drain

Hagg Lane

The Cottage

Drain

Drain

Drain

Drain

5m

Drain

Drain

Drain

Drain

Track

Track

Woodhouse Farm

Woodhouse Grange Farm

Woodhouse Lane

4m

Wood Far

Track

Drains

78



- Subgrade 3b
- Non Agricultural

