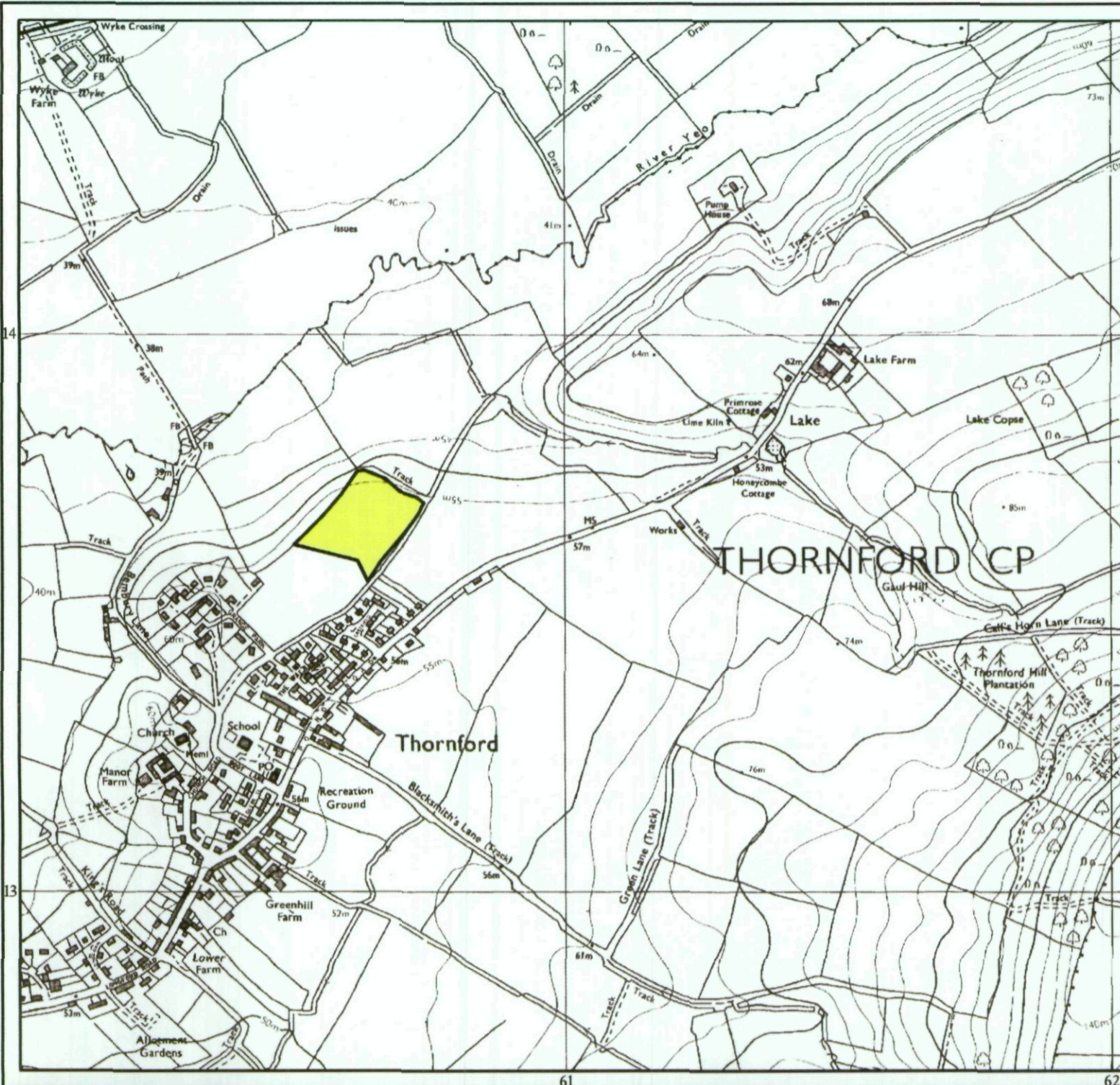


## Agricultural Land Classification







### West Dorset Local Plan: Thornford



#### Agricultural Land

Grade	Quality	Area (ha)
1	Excellent	0.0
2	Very Good	0.0
3a	Good	0.0
3b	Moderate	0.0
4	Poor	2.2
5	Very Poor	0.0

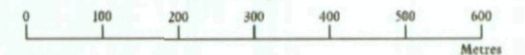
#### Other Land Categories

	Urban	Area (ha) 0.0
	Non-Agricultural	0.0
	Woodland	0.0
	Agricultural Buildings	0.0
	Open Water	0.0
	Not Surveyed	0.0

Total agricultural land area 2.2  
Total survey area 2.2

\* Grade/category not present within survey area

Scale - 1:10,000





Further details contained in MAFF (1988) Agricultural Land Classification of England and Wales - Revised guidelines and criteria for grading the quality of agricultural land. MAFF (Publications), London SE99 7TP. The information is accurate at the base map scale but any enlargement would be misleading. Reproduction in whole or in part by any means is prohibited without the prior permission of MAFF.

Surveyed & drawn by the Resource Planning Team, ADAS Statutory Unit Taunton  
Based on the 1982 Ordnance Survey 1:10,000 map with the permission of the Controller of Her Majesty's Stationery Office. Unauthorised reproduction infringes Crown copyright and may lead to prosecution or civil proceedings.  
Source Map(s): ST65W MAFF Licence No: GD272361  
Reference no. 62-93 ©Crown Copyright Reserved 1995









# Agricultural Land Classification West Dorset Local Plan: Thornford

## SAMPLE POINT MAP

-  1 LOCATION OF SOIL PIT
-  1 LOCATION OF AUGER SAMPLE POINT

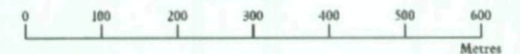


## Other Land Categories

Symbol	Category	Area (ha)
	Urban	0.0
	Non-Agricultural	0.0
	Woodland	0.0
	Agricultural Buildings	0.0
	Open Water	0.0
	Not Surveyed	0.0
Total agricultural land area		2.2
Total survey area		2.2

\* Grade/category not present within survey area

Scale - 1:10,000



Further details contained in MAFF (1988) Agricultural Land Classification of England and Wales - Revised guidelines and criteria for grading the quality of agricultural land. MAFF (Publications), London SE99 71P. The information is accurate at the base map scale but any enlargement would be misleading. Reproduction in whole or in part by any means is prohibited without the prior permission of MAFF.

Surveyed & drawn by the Resource Planning Team, ADAS Statutory Unit Taunton  
Based on the 1982 Ordnance Survey 1:10,000 map with the permission of the Controller of Her Majesty's Stationery Office. Unauthorised reproduction infringes Crown copyright and may lead to prosecution or civil proceedings.  
Source Map(s): ST615W MAFF Licence No: GD272361  
Reference no: 62-95 ©Crown Copyright Reserved 1995

