

Agricultural Land Classification

Oldend Farm, Stonehouse.

Legend

	Quality	Area (ha)
Grade 1	Excellent	0.0
Grade 2	Very Good	0.0
Grade 3a	Good	0.0
Grade 3b	Moderate	6.7
Grade 4	Poor	0.0
Grade 5	Very Poor	0.0
	Agricultural land not surveyed	0.0
	Other land	0.2
	Boundary of survey area	

Total agricultural land area 6.7

Total survey area 6.9

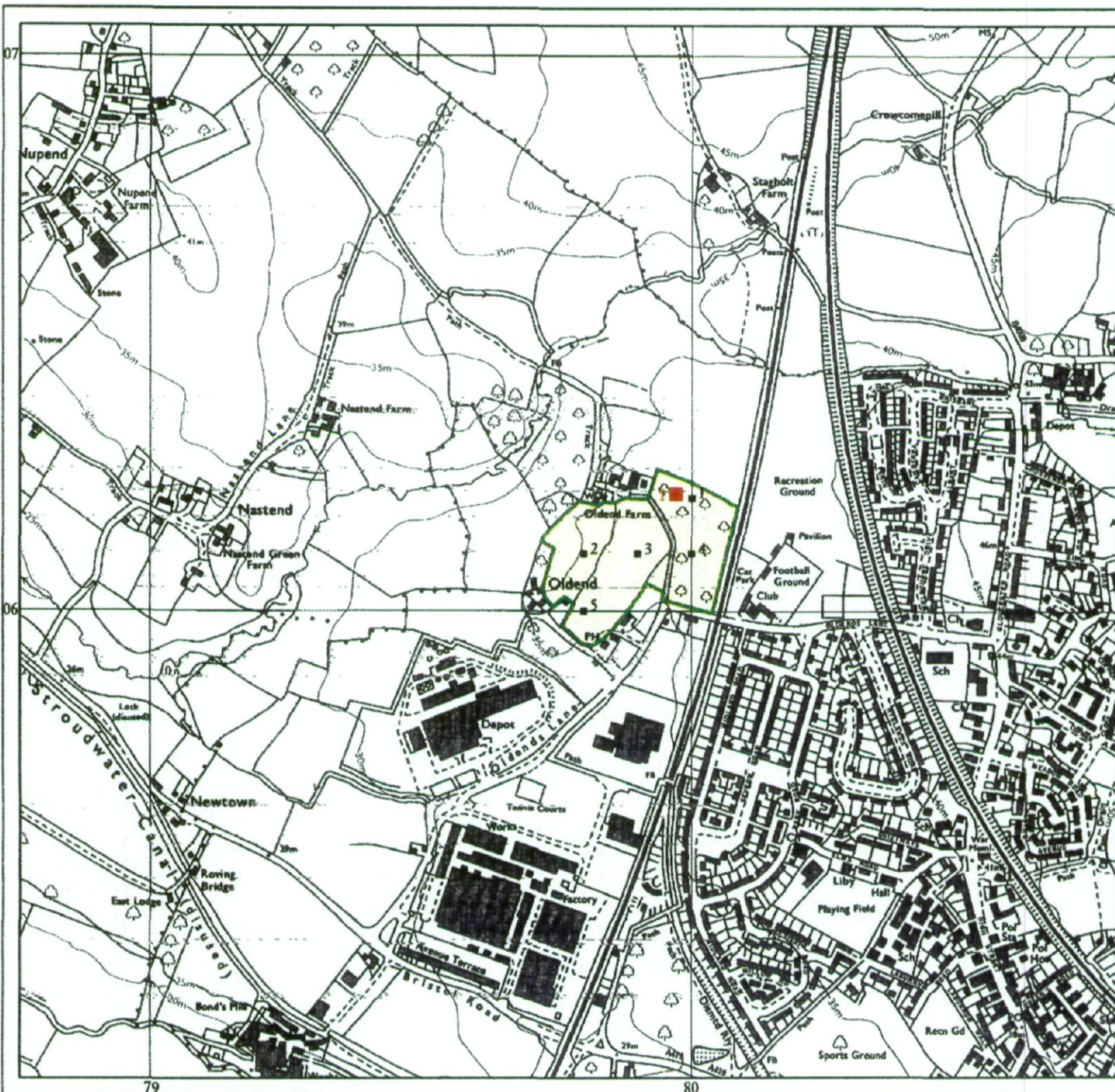
* Not present within survey area

Scale - 1:20,000



Further details contained in MAFF (1988) Agricultural Land Classification of England and Wales - Revised guidelines and criteria for grading the quality of agricultural land. MAFF (publications), London SE99 7TP. The information is accurate at base map scale but any enlargement would be misleading. Reproduction in whole or in part by any means is prohibited without the prior permission of MAFF.

Surveyed and drawn by the Resource Planning Team, FRCA Western Region.
Based on the 1981 Ordnance Survey 1:10000 map with the permission of the Controller of Her Majesty's Stationery Office. Unauthorised reproduction infringes Crown copyright and may lead to prosecution or civil proceedings. MAFF Licence No: GD272361
Source map(s): SO70NE,SO80NW
Reference no: 69/197 © Crown Copyright Reserved 1997









Agricultural Land Classification

Oldend Farm, Stonehouse.

Sample Point Map

Legend

-  Location of soil pit
-  Location of auger sample point
-  Boundary of survey area
-  Agricultural land not surveyed
-  Other land



Further details contained in MAFF (1988) Agricultural Land Classification of England and Wales - Revised guidelines and criteria for grading the quality of agricultural land. Maff (publications), London SE99 7TP. The information is accurate at base map scale but any enlargement would be misleading. Reproduction in whole or in part by any means is prohibited without the prior permission of MAFF.

Surveyed and drawn by the Resource Planning Team, FRCA Western Region. Based on the 1981 Ordnance Survey 1:10000 map with the permission of the Controller of Her Majesty's Stationery Office. Unauthorised reproduction infringes Crown copyright and may lead to prosecution or civil proceedings. MAFF Licence No: GD272361 Source map(s): SO70NE,SO80NW Reference no: 69197 © Crown Copyright Reserved 1997