

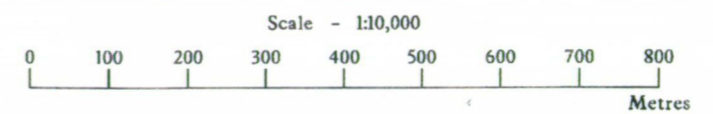
# Agricultural Land Classification

SUNDERLAND U.D.P.

Objectors Site WA 5.12

## Legend

	Quality	Area (ha)
Grade 1	Excellent	Nil
Grade 2	Very Good	10.9
Grade 3a	Good	Nil
Grade 3b	Moderate	65.3
Grade 4	Poor	Nil
Grade 5	Very Poor	Nil
	Agricultural land not surveyed	Nil
	Other land	4.7
Boundary of survey area		
Total agricultural land area		76.2
Total survey area		80.9
* Not present within survey area		

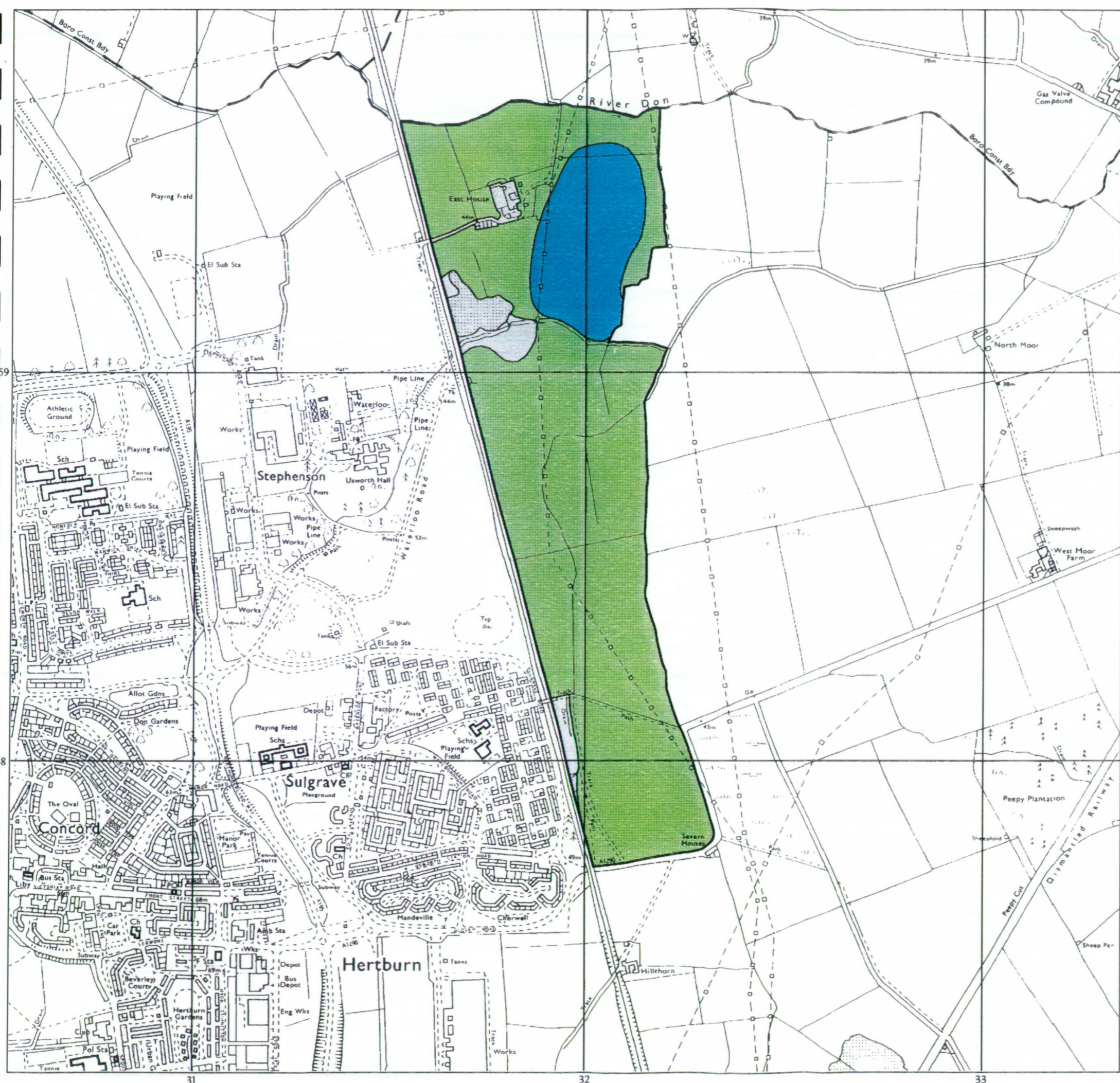


Further details contained in MAFF (1988) Agricultural Land Classification of England and Wales - Revised guidelines and criteria for grading the quality of agricultural land. MAFF(Publications), London SE99 7TP.

The information is accurate at the base map scale but any enlargement would be misleading.

Reproduction in whole or in part by any means is prohibited without the prior permission of MAFF.

Surveyed and drawn by the Resource Planning Team, ADAS Statutory Unit, Leeds.  
Based on the 1980 Ordnance Survey 1:10,000 map with the permission of the Controller of Her Majesty's Stationery Office. Unauthorised reproduction infringes Crown copyright and may lead to prosecution or civil proceedings.  
Source Map(s): NZ 35 NW  
Reference no: 58/96  
MAFF Licence No: GD272361  
© Crown Copyright Reserved 1996



# ORDNANCE SURVEY

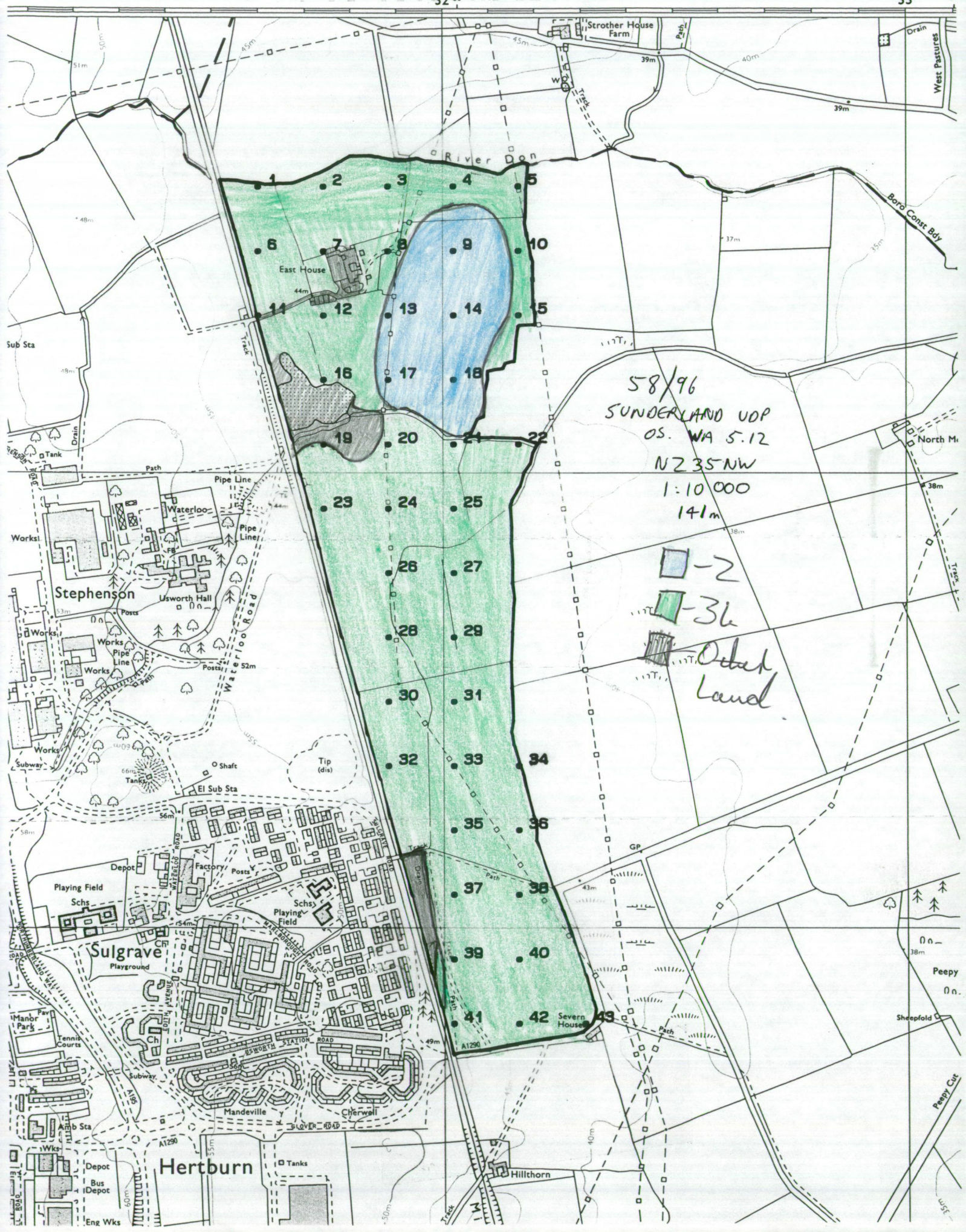
ESHEAD EAST BORO CONST

TYNE AND WEAR COUNTY

32 30'

33

29



58/96  
SUNDERLAND UDP  
OS. WA 5.12  
N235NW  
1:10 000  
141m

-2  
-36  
Other Land