

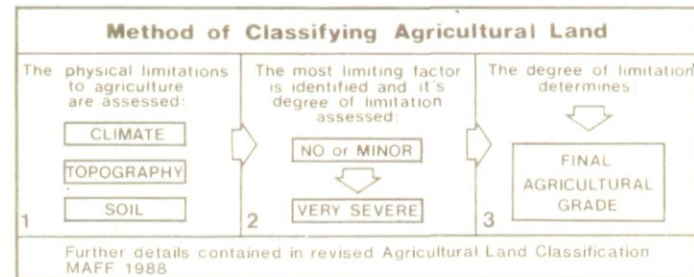
HOWDEN LOCAL PLAN PART 2 Sites at Eastrington



Agricultural Land Classification

Agricultural Land			
Agricultural Grades		Agricultural Land Quality	Area within the sites(ha.)
Grade 1		Excellent	Nil
Grade 2		Very Good	4.2
Grade 3		Good	4.8
		Moderate	0.7
Grade 4		Poor	Nil
Grade 5		Very Poor	Nil

Land in Other Categories		
		Area within the site (ha.)
Urban <i>Including housing industry, commerce, derelict land, sports facilities, transport.</i>		Nil
Non-agricultural <i>Including golf courses, parks, sports fields, allotments, airfields.</i>		0.6
Woodland <i>Farm woodland</i>		Nil
<i>Commercial woodland</i>		Nil
Agricultural buildings <i>Including glasshouses</i>		Nil
Open water		Nil
Land not surveyed		Nil



Ministry of Agriculture,
Fisheries and Food.

Information compiled by Resource Planning Group,
Farm and Countryside Service, Leeds R.O.
Map produced by Resource Planning Cartographic Unit
Project Number 10/89

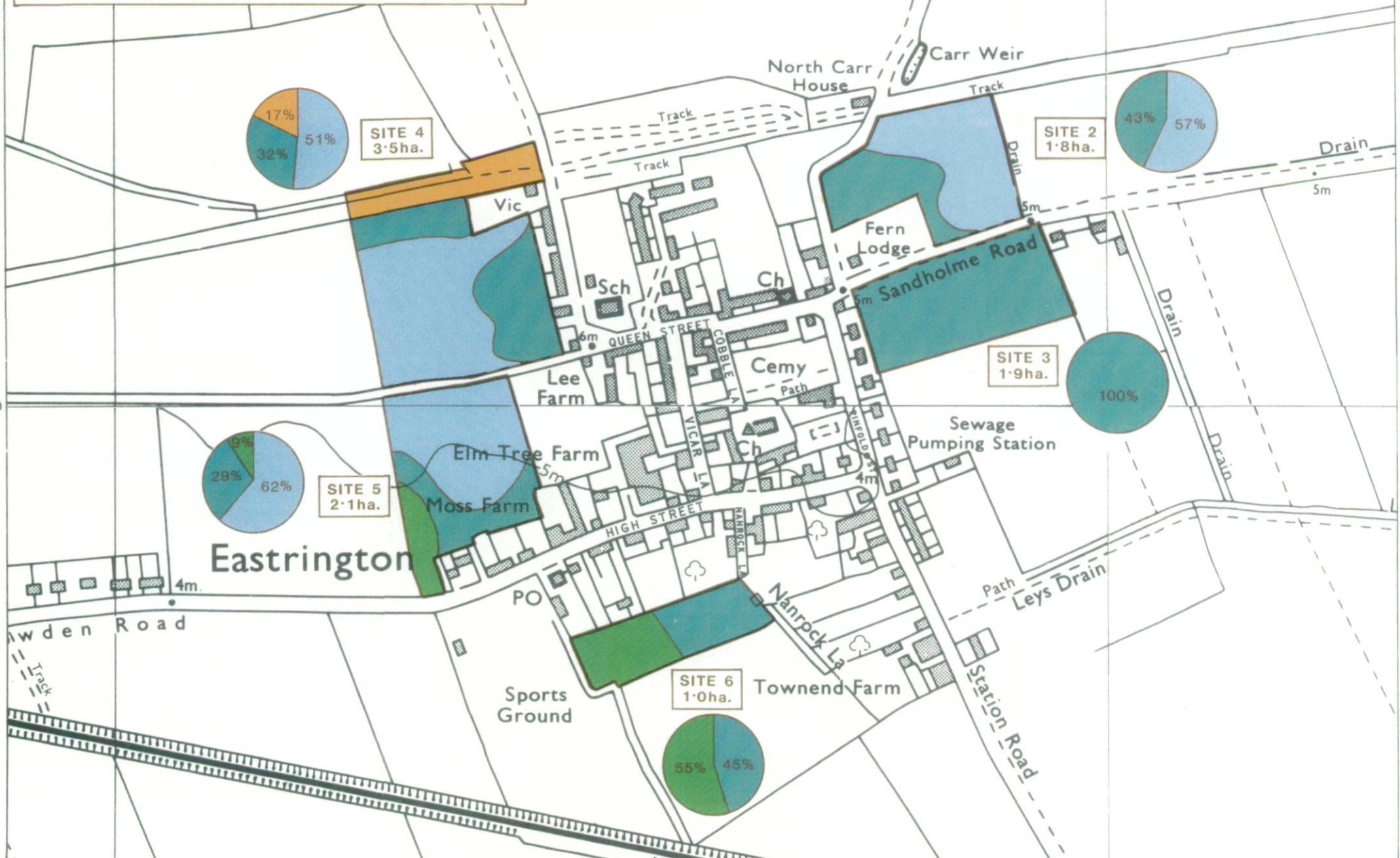
Ordnance Survey maps reproduced with the
permission of the Controller, H.M.S.O.

© Crown Copyright Reserved 1989

SOURCE MAPS

1:10,000 SE73 SE	1:10,000 SE83 SW
1:10,000 SE72 NE	1:10,000 SE82 NW

HOWDEN LOCAL PLAN



79

80

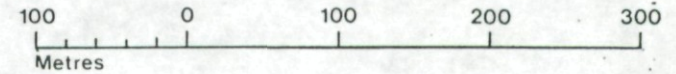
79

80

HOWDEN LOCAL PLAN PART 2 Sites at Eastrington

Agricultural Land Classification

SCALE - 1:5,000



Location of Soil Auger Borings

Soil Auger Borings •



Ministry of Agriculture,
Fisheries and Food.

Information compiled by Resource Planning Group,
Farm and Countryside Service, Leeds R.O.
Map produced by Resource Planning Cartographic Unit.
Project Number 10/89

Ordnance Survey maps reproduced with the
permission of the Controller, H.M.S.O.

© Crown Copyright Reserved 1989

SOURCE MAPS

1:10,000 SE73SE	1:10,000 SE83SW
1:10,000 SE72NE	1:10,000 SE82NW

HOWDEN LOCAL PLAN

