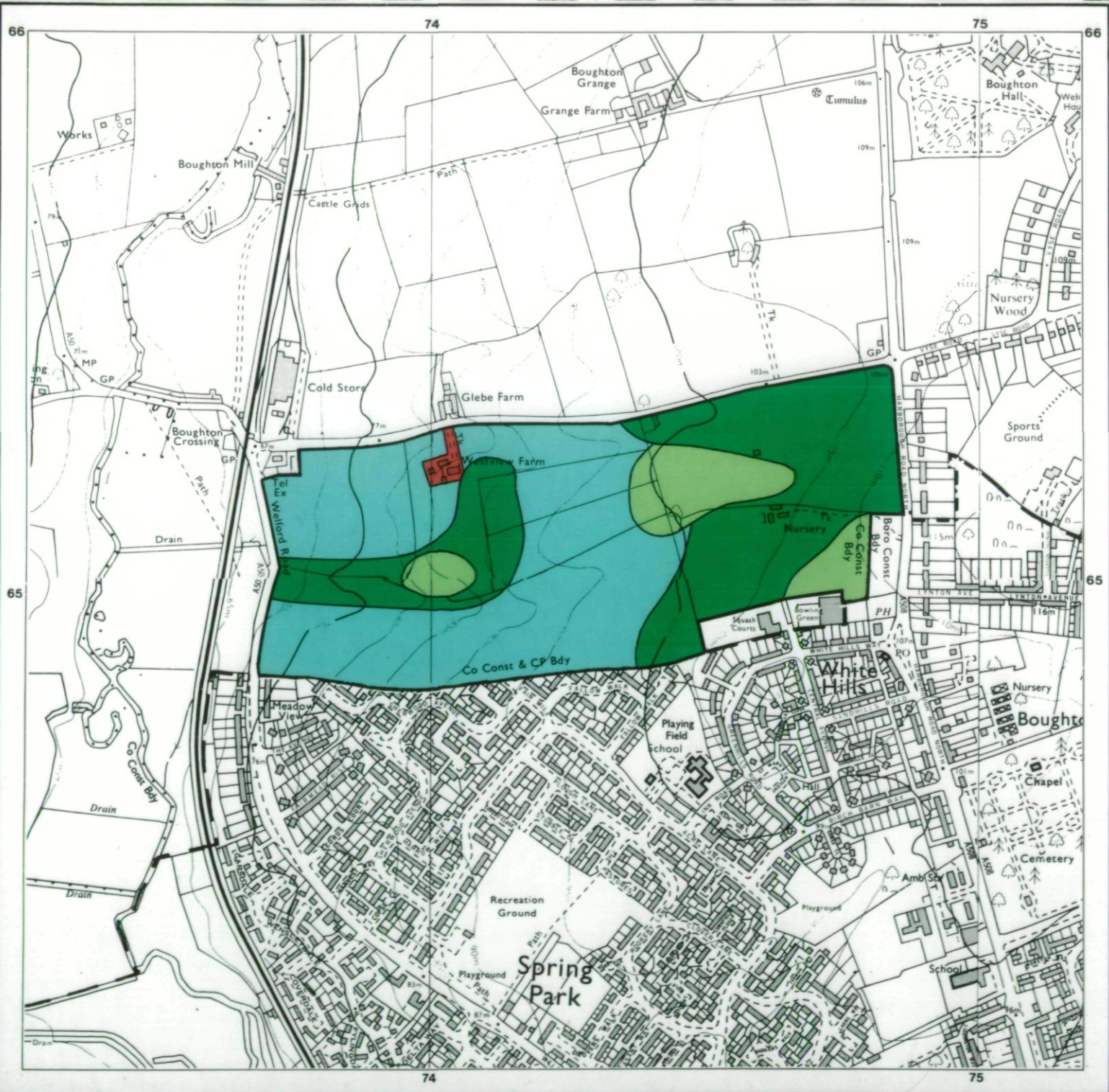


Agricultural Land Classification

White Hills, Northants



AGRICULTURAL LAND

Agricultural Grades

Agricultural Land Quality

Grade 1



Very high

Grade 2



Grade 3



Grade 4



Grade 5



Very low

Disturbed



Agricultural Buildings



Unsurveyed



NON AGRICULTURAL LAND

Land predominantly in urban use



Other land primarily in non-agricultural use

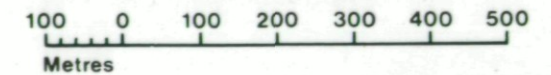


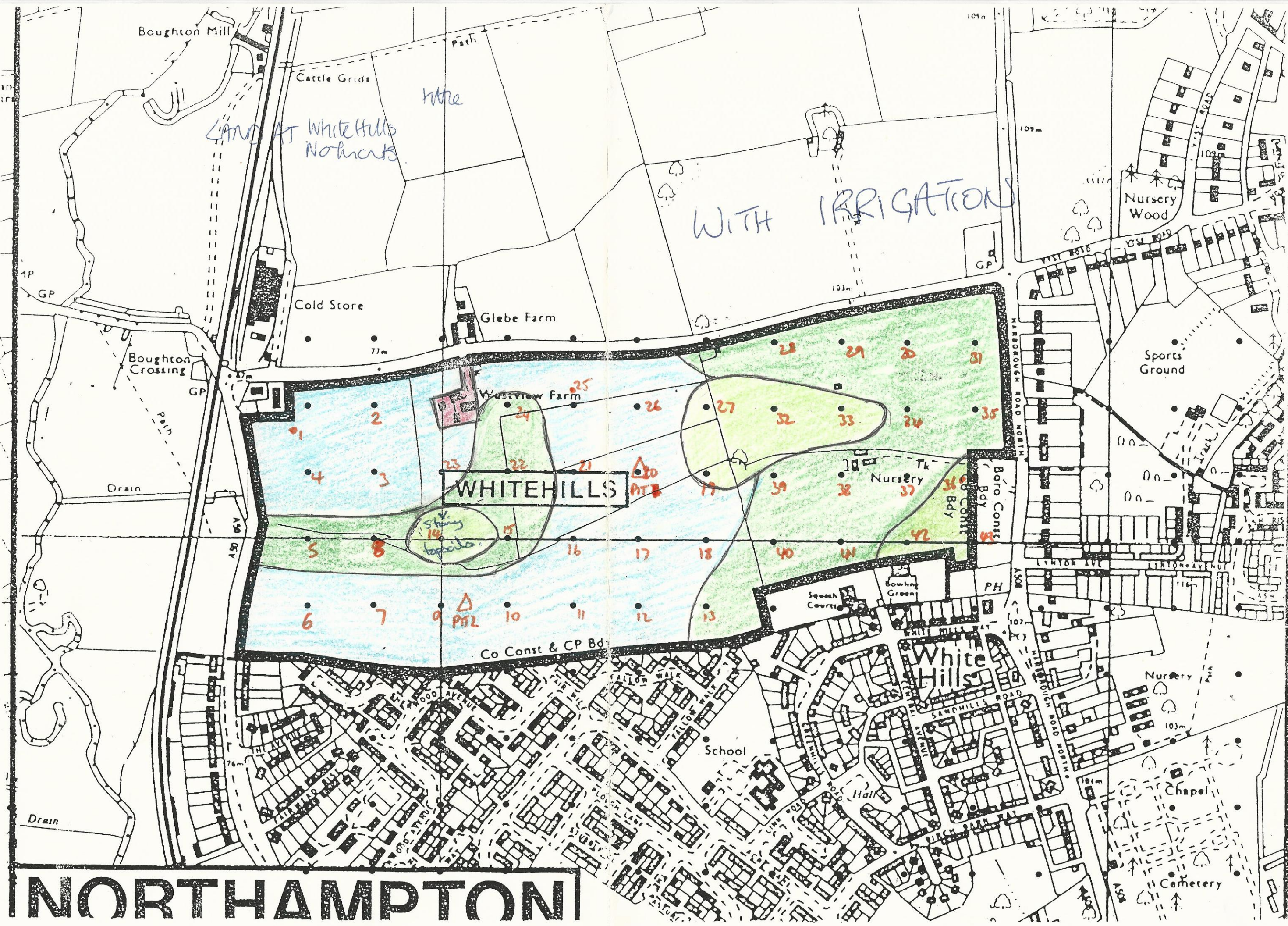
* Land in this category does not occur on this map

SOURCE MAPS Base maps taken from the O.S. 1 : 10000
SP 76 NW, NE, SW, SE

This map is accurate only at the scale shown.
Any enlargement could be misleading

Scale 1:10 000





Boughton Mill

Cattle Grids

Water

LAND AT White Hills No. 100

WITH IRRIGATIONS

Cold Store

Glebe Farm

Nursery Wood

Boughton Crossing

Westview Farm

Sports Ground

WHITEHILLS

Nursery

Shrub
14
topside

NORTHAMPTON