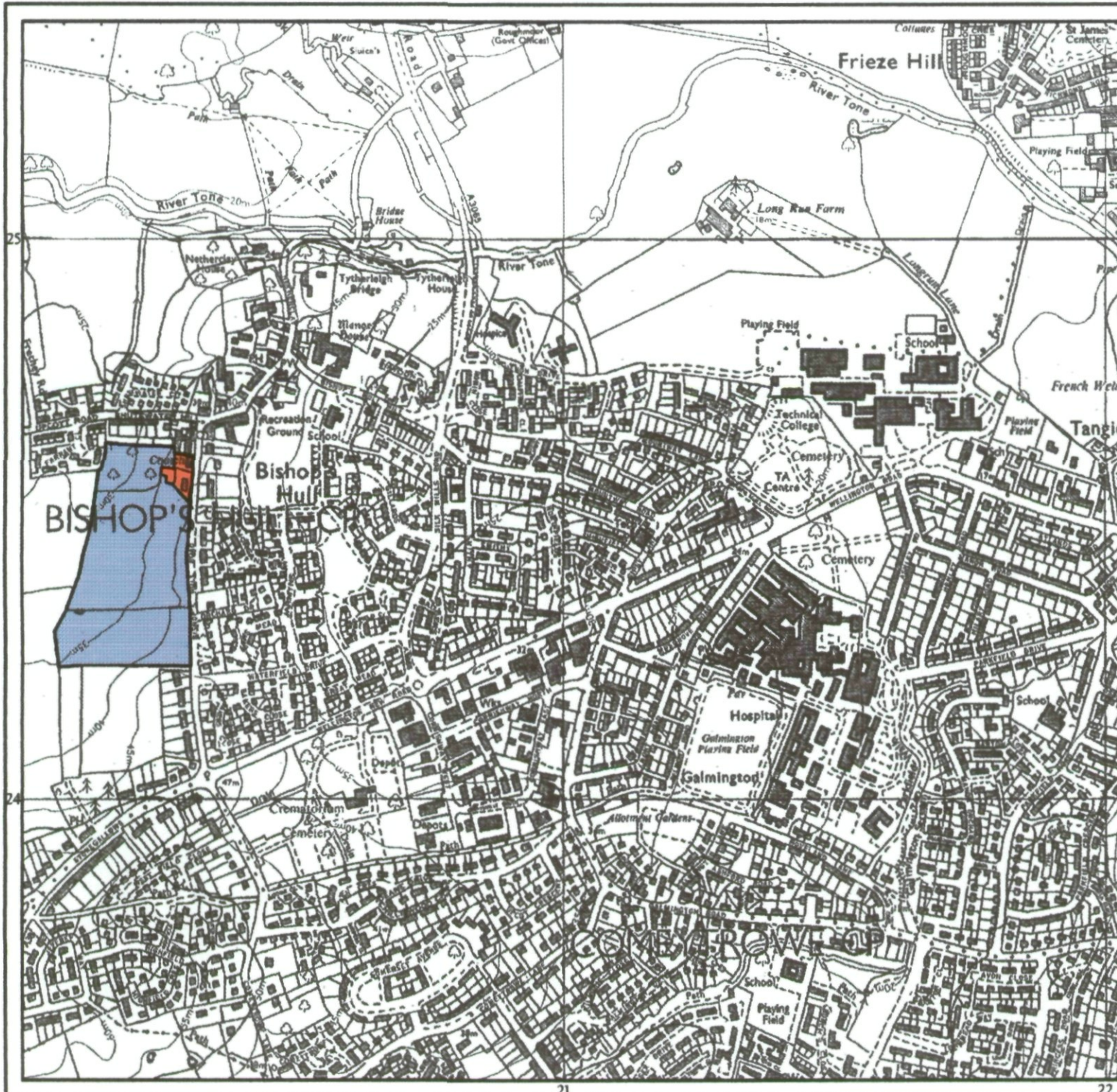


## Agricultural Land Classification

### Land West of Bishops Hull Road, Taunton

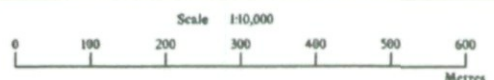


Agricultural Land		
Grade	Quality	Area (ha)
1	Excellent	0.0
2	Very Good	7.6
3a	Good	0.0
3b	Moderate	0.0
4	Poor	0.0
5	Very Poor	0.0

Other Land Categories		
Symbol	Category	Area (ha)
Red square	Urban	0.3
Orange square with asterisk	Non-Agricultural	0.0
Yellow square with W and asterisk	Woodland	0.0
Purple square with asterisk	Agricultural Buildings	0.0
White square with asterisk	Open Water	0.0
Grey square with asterisk	Not Surveyed	0.0
Total agricultural land area		7.6
Total survey area		7.9

\* Grade/category not present within survey area





Further details contained in MAFF (1988) Agricultural Land Classification of England and Wales - Revised guidelines and criteria for grading the quality of agricultural land. MAFF (Publications), London SE99 7TP. The information is accurate at the basic map scale but any enlargement would be misleading. Reproduction in whole or in part by any means is prohibited without the prior permission of MAFF.

Surveyed & drawn by the Resource Planning Team, ADAS Statutory Unit, Taunton  
 Based on the 1991 Ordnance Survey 1:10,000 map with the permission of the Controller of Her Majesty's Stationery Office. Unauthorised reproduction infringes Crown copyright and may lead to prosecution or civil proceedings.  
 Source Map/ok: ST22NW/ST22SW MAFF Licence No: GD272361  
 Reference no. 129 © Crown Copyright Reserved 1995

# Agricultural Land Classification

## Land West of Bishops Hull Road, Taunton







### SAMPLE POINT MAP

-  **1** LOCATION OF SOIL PIT
-  **1** LOCATION OF AUGER SAMPLE POINT

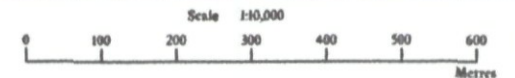


**AREA OF SURVEY**

### Other Land Categories

Symbol	Category	Area (ha)
	Urban	0.3
	Non-Agricultural	0.0
	Woodland	0.0
	Agricultural Buildings	0.0
	Open Water	0.0
	Not Surveyed	0.0
Total agricultural land area		7.6
Total survey area		7.9

a Grade/category not present within survey area



Further details contained in MAFF (1988) Agricultural Land Classification of England and Wales - Revised guidelines and criteria for grading the quality of agricultural land. MAFF (Publications), London SE99 7TP. The information is accurate at the base map scale but any enlargement would be misleading. Reproduction in whole or in part by any means is prohibited without the prior permission of MAFF.

Surveyed & drawn by the Resource Planning Team, ADAS Statutory Unit, Taunton  
 Based on the 1991 Ordnance Survey 1:50,000 map with the permission of the Controller of Her Majesty's Stationery Office. Unauthorised reproduction infringes Crown copyright and may lead to prosecution or civil proceedings.  
 Source Map(s): ST22NW, ST25W MAFF Licence No: GD272961  
 Reference to: 1295 ©Crown Copyright Reserved 1995

