

Agricultural Land Classification







LEEDS U.D.P. Topic 878

Bramham Moor

Agricultural Land

Grade	Quality	Area (ha)
1	Excellent	22.9
2	Very Good	164.4
3a	Good	175.7
3b	Moderate	120.9
4	Poor	Nil
5	Very Poor	Nil

Other Land Categories

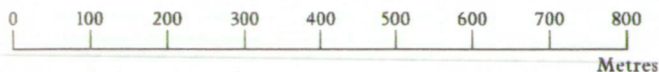
	Area (ha)
	Urban 3.6
	Non-Agricultural Nil
	Woodland 7.5
	Agricultural Buildings 6.6
	Open Water Nil
	Not Surveyed Nil

Total agricultural land area 483.9

Total survey area 501.6

* Grade/category not present within survey area

Scale - 1:10,000



Further details contained in MAFF (1988) Agricultural Land Classification of England and Wales - Revised guidelines and criteria for grading the quality of agricultural land. MAFF(Publications), London SE99 7TP.

The information is accurate at the base map scale but any enlargement would be misleading.

Reproduction in whole or in part by any means is prohibited without the prior permission of MAFF.

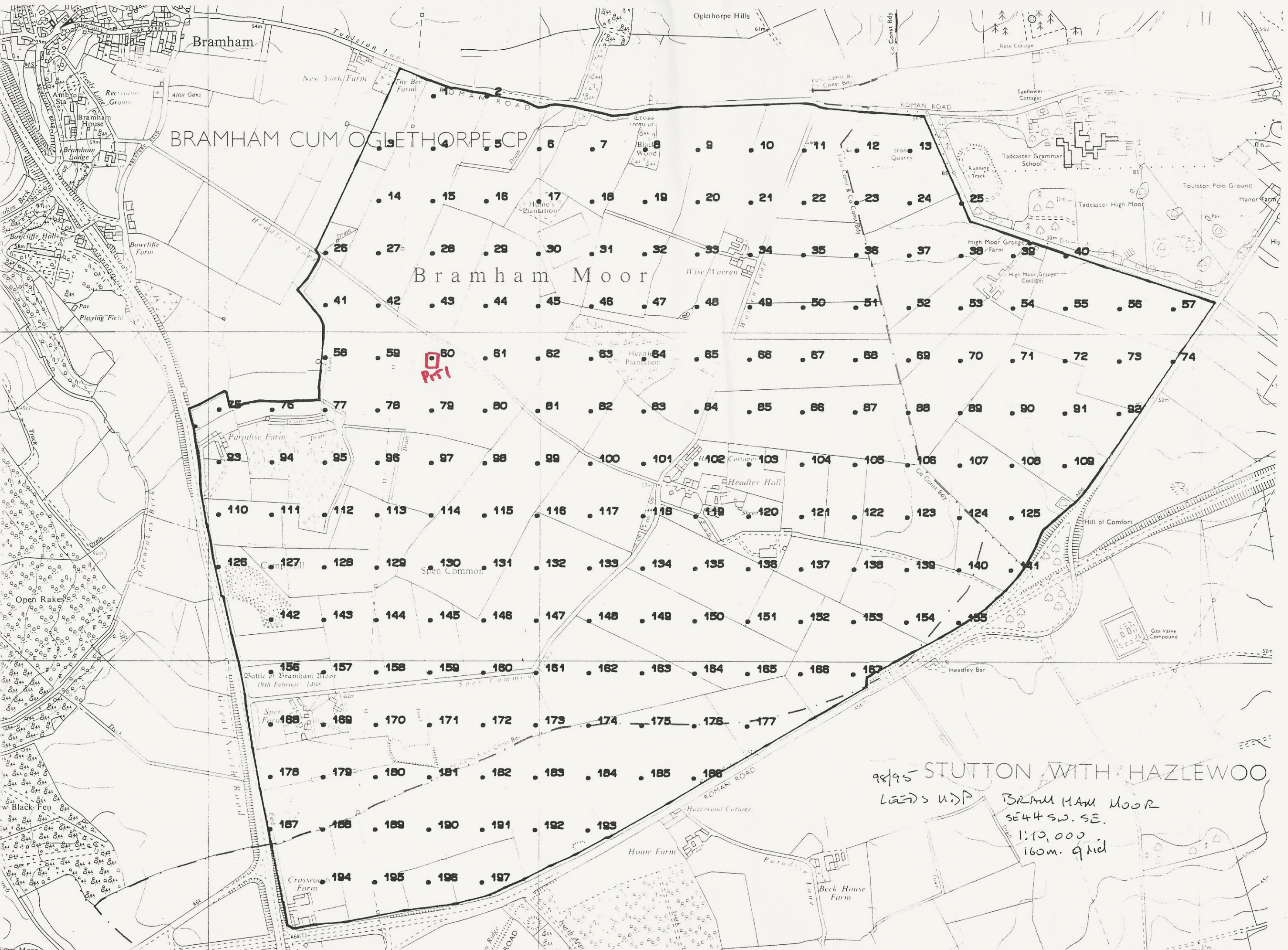
Surveyed and drawn by the Resource Planning Team, ADAS Statutory Unit Leeds

Based on the 1983 Ordnance Survey 1:10,000 map with the permission of the Controller of Her Majesty's Stationery Office.

Source Map(s): SE 44 SW, SE 44 SE.

Reference no. 98/95

© Crown Copyright Reserved 1995



BRAMHAM CUM OGLETHORPE CP

Bramham Moor

PTI

98/95 STUTTON WITH HAZLEWOOD
 LANDS U.D.P
 BRAMHAM MOOR
 SE44 SW. SE.
 1:10,000
 160m. grid