

# Agricultural Land Classification

MARKS QUARRY,

LEAMSIDE

## Agricultural Land

Grade	Quality	Area (ha)
1	Excellent	NIL
2	Very Good	NIL
3a	Good	NIL
3b	Moderate	7.8
4	Poor	1.2
5	Very Poor	NIL

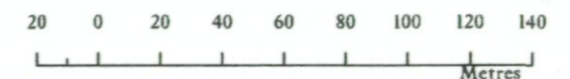
## Other Land Categories

Category	Area (ha)
Urban	NIL
Non-Agricultural	NIL
Woodland	NIL
Agricultural Buildings	NIL
Open Water	NIL
Not Surveyed	NIL

Total agricultural land area 9.0  
Total survey area 9.0

\* Grade/category not present within survey area

Scale - 1:2,500



Further details contained in MAFF (1988) Agricultural Land Classification of England and Wales - Revised guidelines and criteria for grading the quality of agricultural land. MAFF (Publications), London SE99 7TP.

The information is accurate at the base map scale but any enlargement would be misleading.

Reproduction in whole or in part by any means is prohibited without the prior permission of MAFF.

Surveyed and drawn by the Resource Planning Team, ADAS Statutory Unit Leeds

Based on the 1973 Ordnance Survey 1:10,000 map with the permission of the Controller of Her Majesty's Stationery Office.

Source Mapsh: NZ 34 NW.

Reference no. 89/94

© Crown Copyright Reserved 1993





Track

Rye Hill

MARKS QUARRY 86/94  
N2 34NW  
1:2,500  
100m. grid

Mineral Railway

Track

1

2

3

4

5

6

PIT 2

7

56m

63m

66m

PIT 1

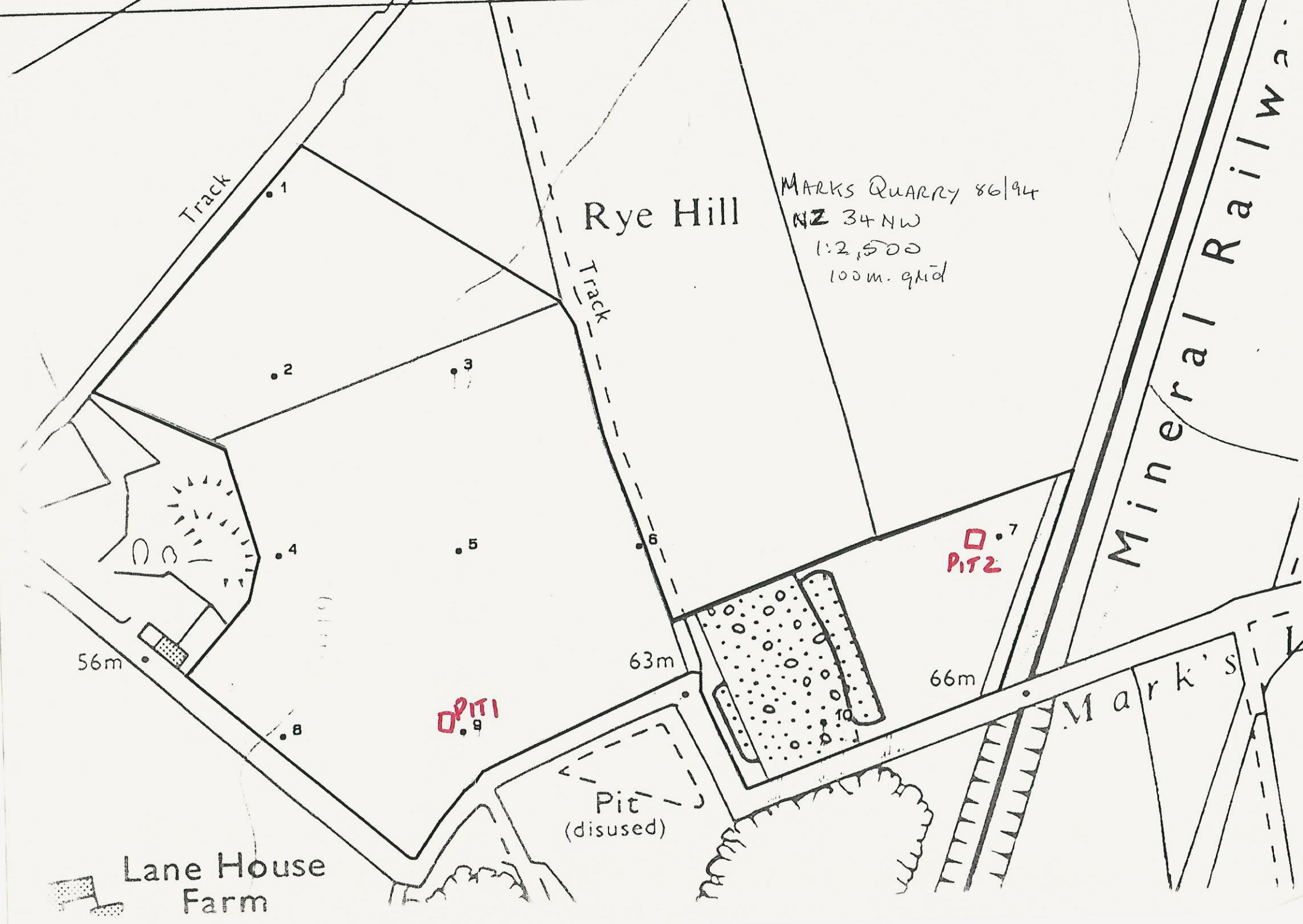
8

10

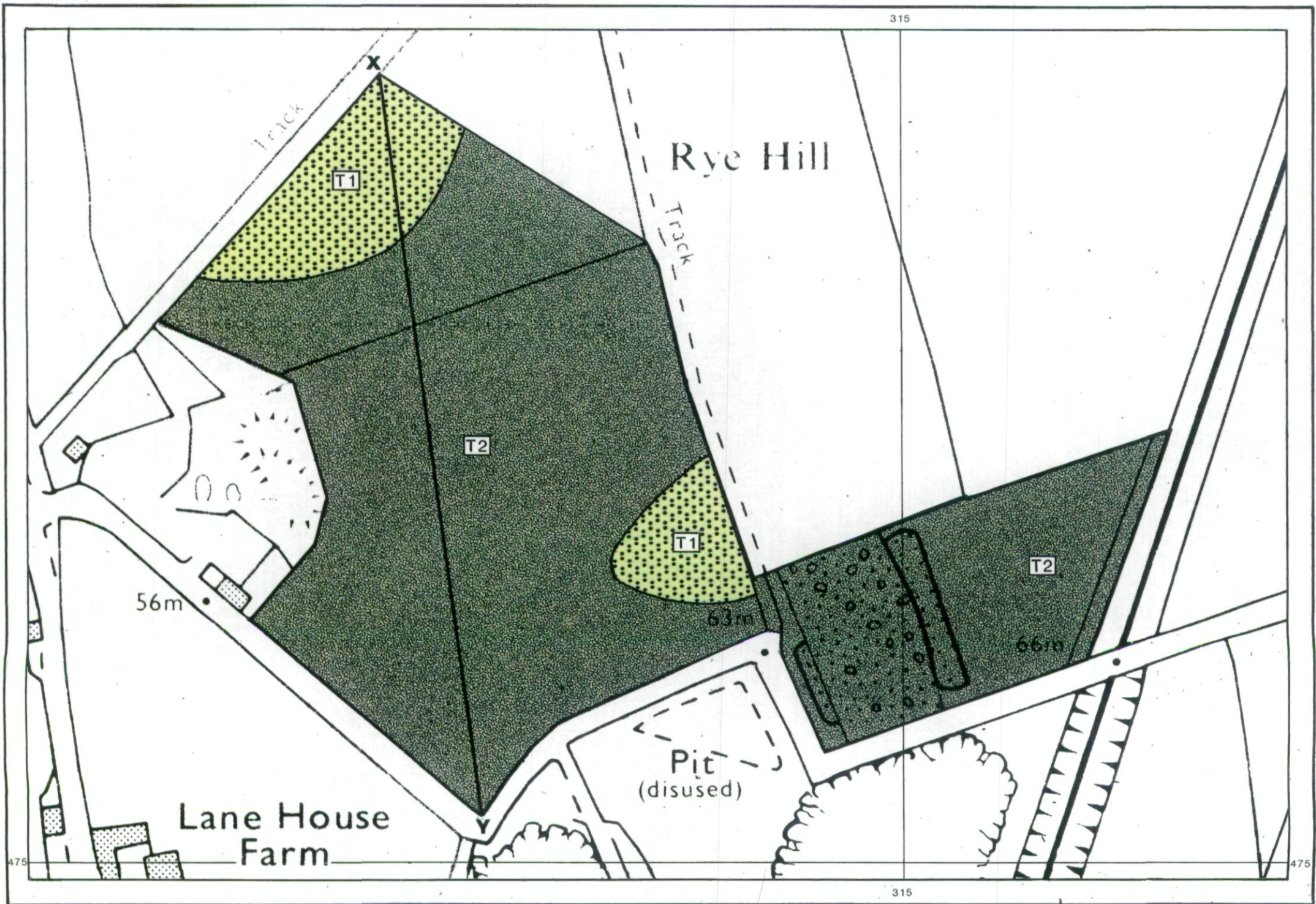
Pit  
(disused)

Mark's

Lane House  
Farm








## MARKS QUARRY, LEAMSIDe

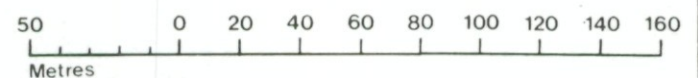
### Topsoil Resource Map

Unit	Soil Texture	Soil Thickness(cm)			Area (ha)	Volume* <sup>1</sup> (000m <sup>3</sup> )
		Min.	Median	Max.		
T1	Slag/Ash	30	50	70	1.2	6.0
T2	Medium	25	30	35	7.8	23.4

\*<sup>1</sup> Volume at median unit thickness.



SCALE - 1:2,500



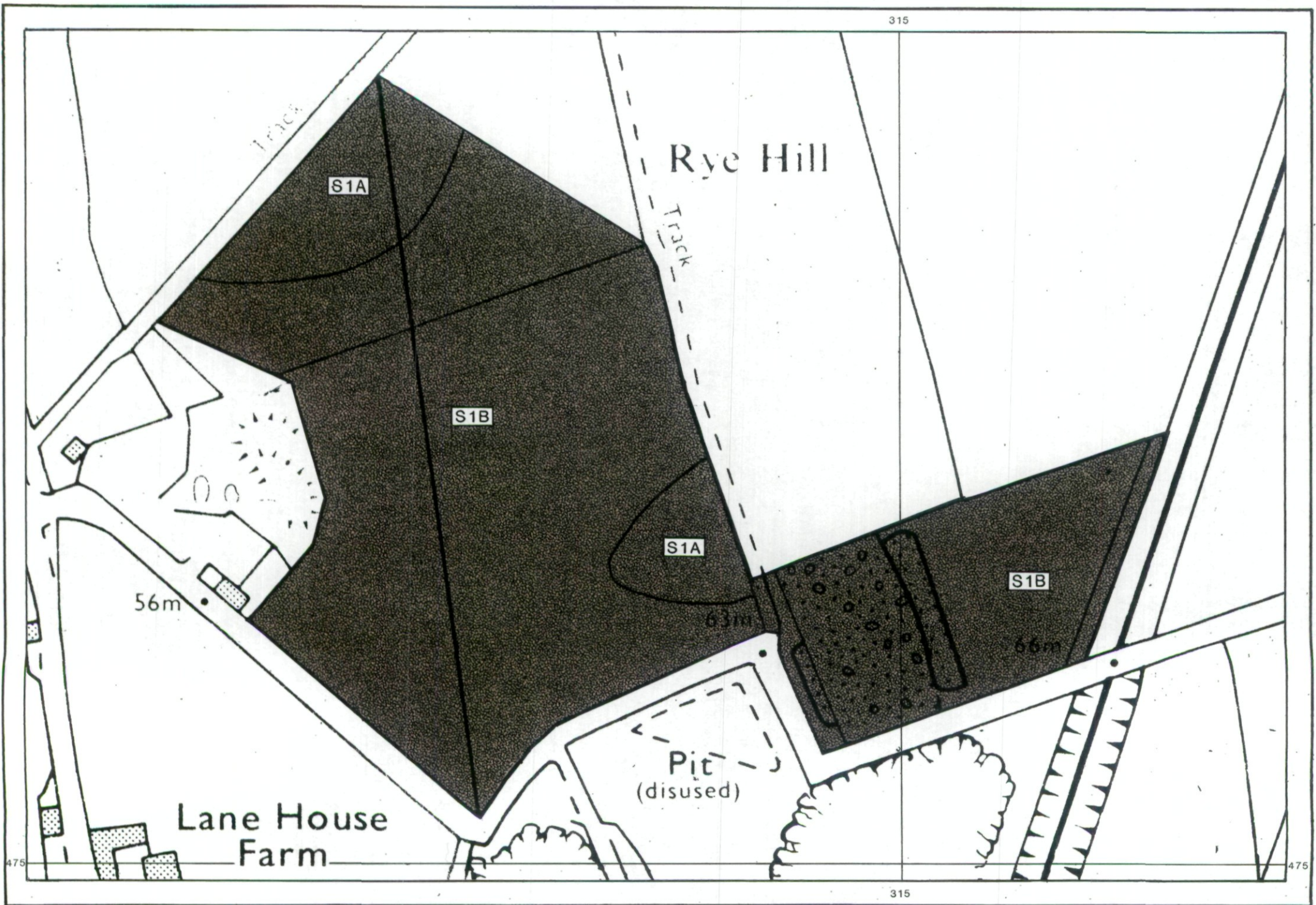
Ministry of Agriculture,  
Fisheries and Food.

Information compiled by Resource Planning Team  
ADAS Statutory Group Leeds.  
Map produced by Resource Planning Cartographic Unit.  
Project Number 86/94  
Ordnance Survey maps reproduced with the permission  
of the Controller H.M.S.O.  
© Crown Copyright Reserved 1994

SOURCE MAPS

1:10,000  
NZ 34 NW

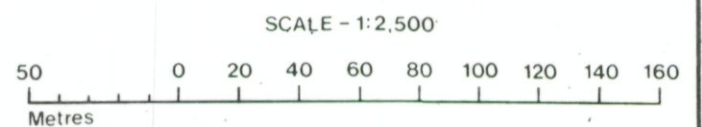





## MARKS QUARRY, LEAMSIDE

### Subsoil Resource Map

Unit	Soil Texture	Mean Soil Thickness(cm)	Area (ha)	Volume (000m <sup>3</sup> )
S1A	Medium/ Heavy	70	1.2	8.4
S1B	Medium/Heavy	92	7.8	71.8



**MAFF** Ministry of Agriculture,  
Fisheries and Food.

Information compiled by Resource Planning Team  
ADAS Statutory Group Leeds.  
Map produced by Resource Planning Cartographic Unit.  
Project Number 86/94  
Ordnance Survey maps reproduced with the permission  
of the Controller H.M.S.O.  
©Crown Copyright Reserved 1994

**SOURCE MAPS**

1:10,000  
NZ 34 NW