

Agricultural Land Classification

Maidstone Borough Local Plan Site 44: Land at the Rear of Park Avenue, Linton

Agricultural Land

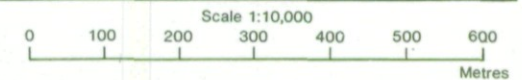
Grade	Quality	Area(ha)
1	Excellent	nil
2	Very Good	0.2
3a	Good	1.6
3b	Moderate	nil
4	Poor	nil
5	Very Poor	nil

Other Land Categories

Category	Area (ha)
Urban	nil
Non-Agricultural	nil
Woodland	nil
Agricultural Buildings	nil
Open Water	nil
Not Surveyed	nil

Total agricultural land area 1.8
Total survey area 1.8

*Grade/category not present within survey area



Further details contained in MAFF (1988) *Agricultural Land Classification of England and Wales - Revised guidelines and criteria for grading the quality of agricultural land*. MAFF (Publications), London SE99 7TP.

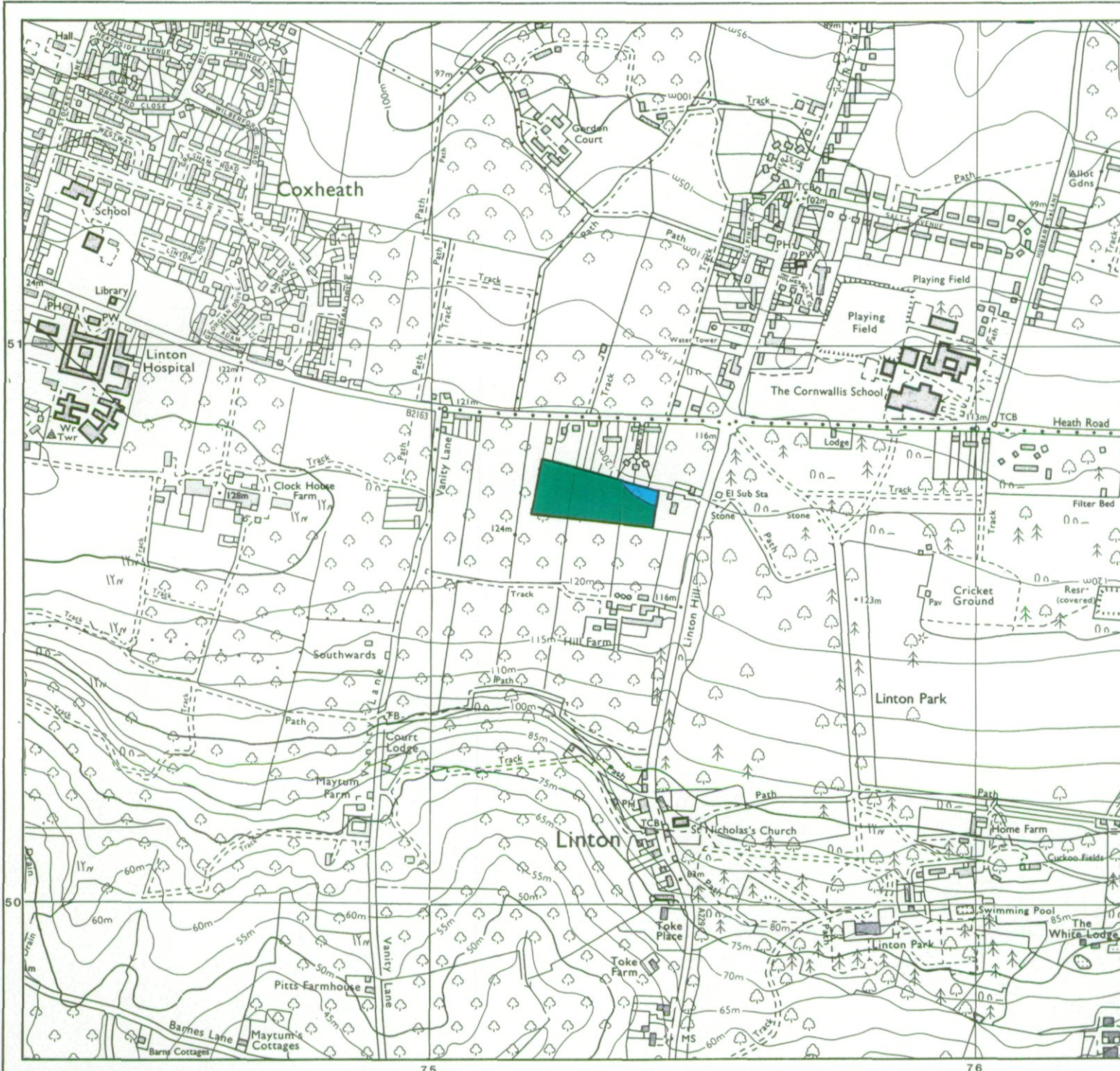
The information is accurate at the base map scale but any enlargement would be misleading.

Reproduction in whole or part by any means is prohibited without the prior permission of MAFF.

Surveyed and drawn by the Resource Planning Team, ADAS Statutory Unit, Guildford. Based on the 1988 Ordnance Survey 10,000 map with the permission of the Controller of Her Majesty's Stationery Office.

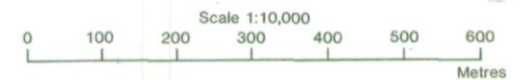
Source Map(s) TQ 74 NW, NE TQ 75 SW, SE

Reference no. 2007/195/94 EL 20/328 © Crown Copyright Reserved 1994



**Location of Auger Borings
Maidstone Borough Local Plan
Site 44: Land at the Rear of Park
Avenue, Linton**

- 5 Auger boring
- ② Profile pit



The information is accurate at the base map scale but any enlargement would be misleading.

Reproduction in whole or part by any means is prohibited without the prior permission of MAFF.

Surveyed and drawn by the Resource Planning Team, ADAS Statutory Unit, Guldford
Based on the 1980 Ordnance Survey 10,000 map with the permission of the
Controller of Her Majesty's Stationery Office.

Scale Maps) TO 74 NW, NE TO 75 SW, SE
Reference no. 2007/195/94 EL 20/328 c Crown Copyright Reserved 1994

