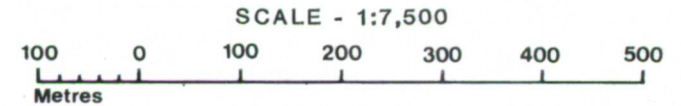


# MANSFIELD FARM HOOTON LEVITT

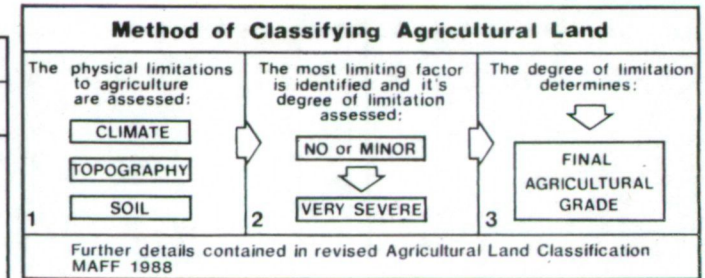
## MALTBY

### Proposed Golf Course

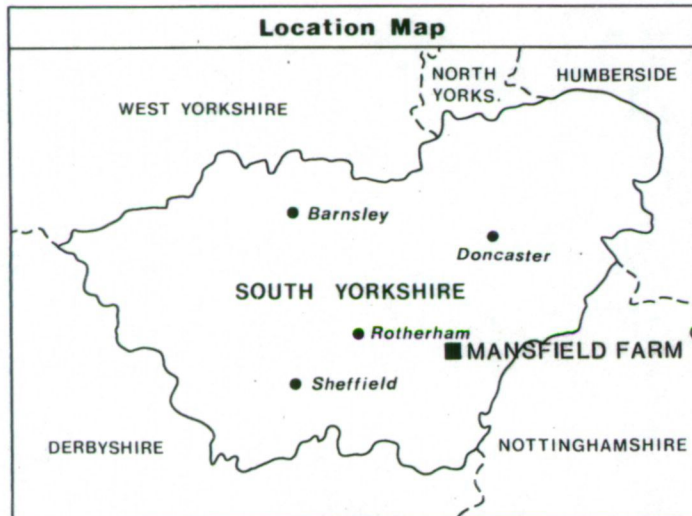
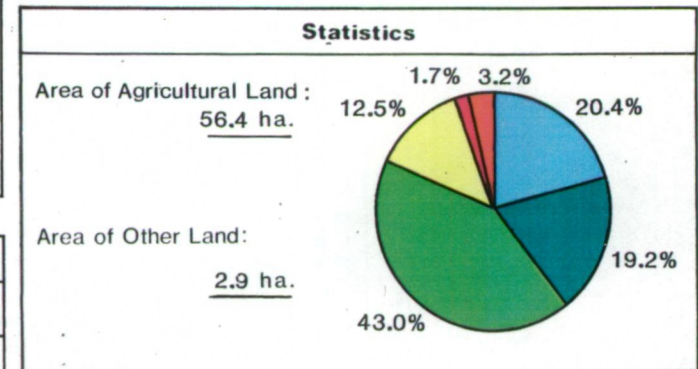
## Agricultural Land Classification



Agricultural Land			
Agricultural Grades		Agricultural Land Quality	Area within the site (ha.)
Grade 1		Excellent	Nil
Grade 2		Very Good	12.1
Grade 3		Good	11.4
		Moderate	
Grade 4		Poor	7.4
Grade 5		Very Poor	Nil



Land in Other Categories		
		Area within the site (ha.)
Urban <i>Including housing industry, commerce, derelict land, sports facilities, transport.</i>		1.0
Non-agricultural <i>Including golf courses, parks, sports fields, allotments, airfields.</i>		1.9
Woodland <i>Farm woodland</i>		Nil
<i>Commercial woodland</i>		Nil
Agricultural buildings <i>Including glasshouses</i>		Nil
Open water		Nil
Land not surveyed		Nil



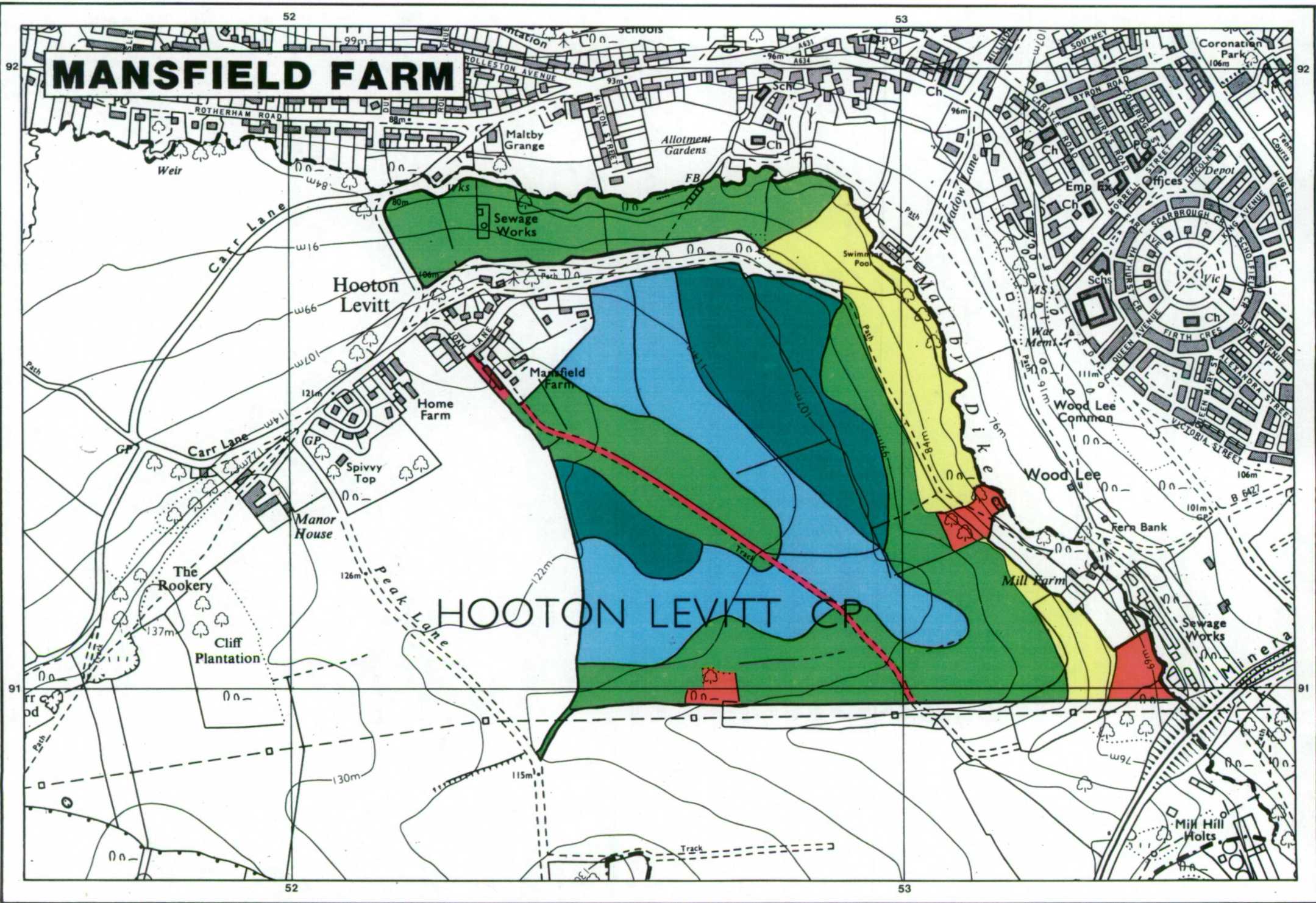
Ministry of Agriculture,  
Fisheries and Food.

Information compiled by Resource Planning Group,  
Farm and Countryside Service, Leeds R.O.  
Map produced by Resource Planning Cartographic Unit,  
Project Number 136/91  
Ordnance Survey maps reproduced with the  
permission of the Controller, H.M.S.O.  
© Crown Copyright Reserved 1991

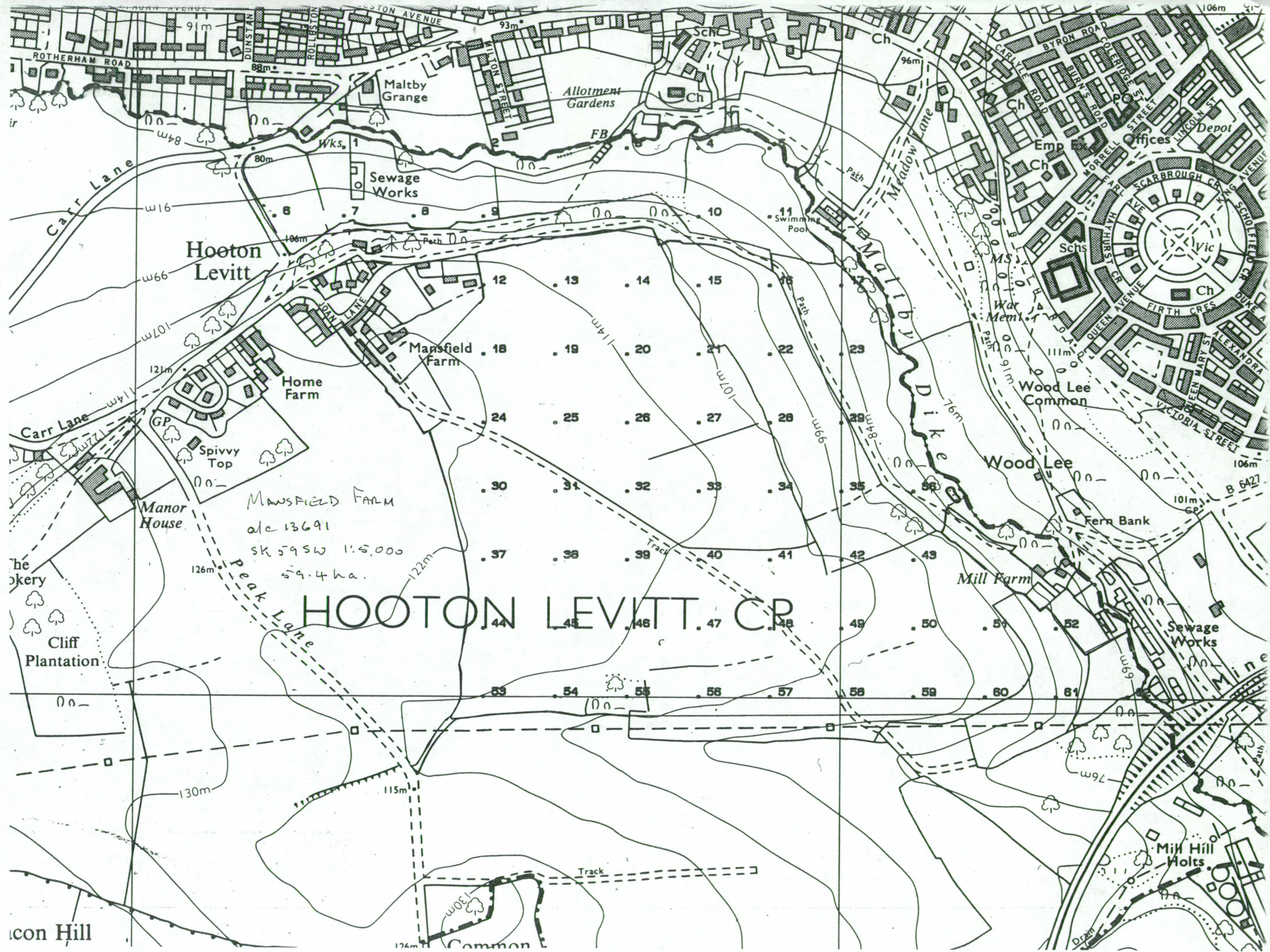
**SOURCE MAPS**  
1:10,000  
SK 59 SW



# MANSFIELD FARM







MANNSFIELD FARM  
alc 13691  
SK 59 SW 1:5,000  
59.4 ha.

# HOOTON LEVITT. C.P.