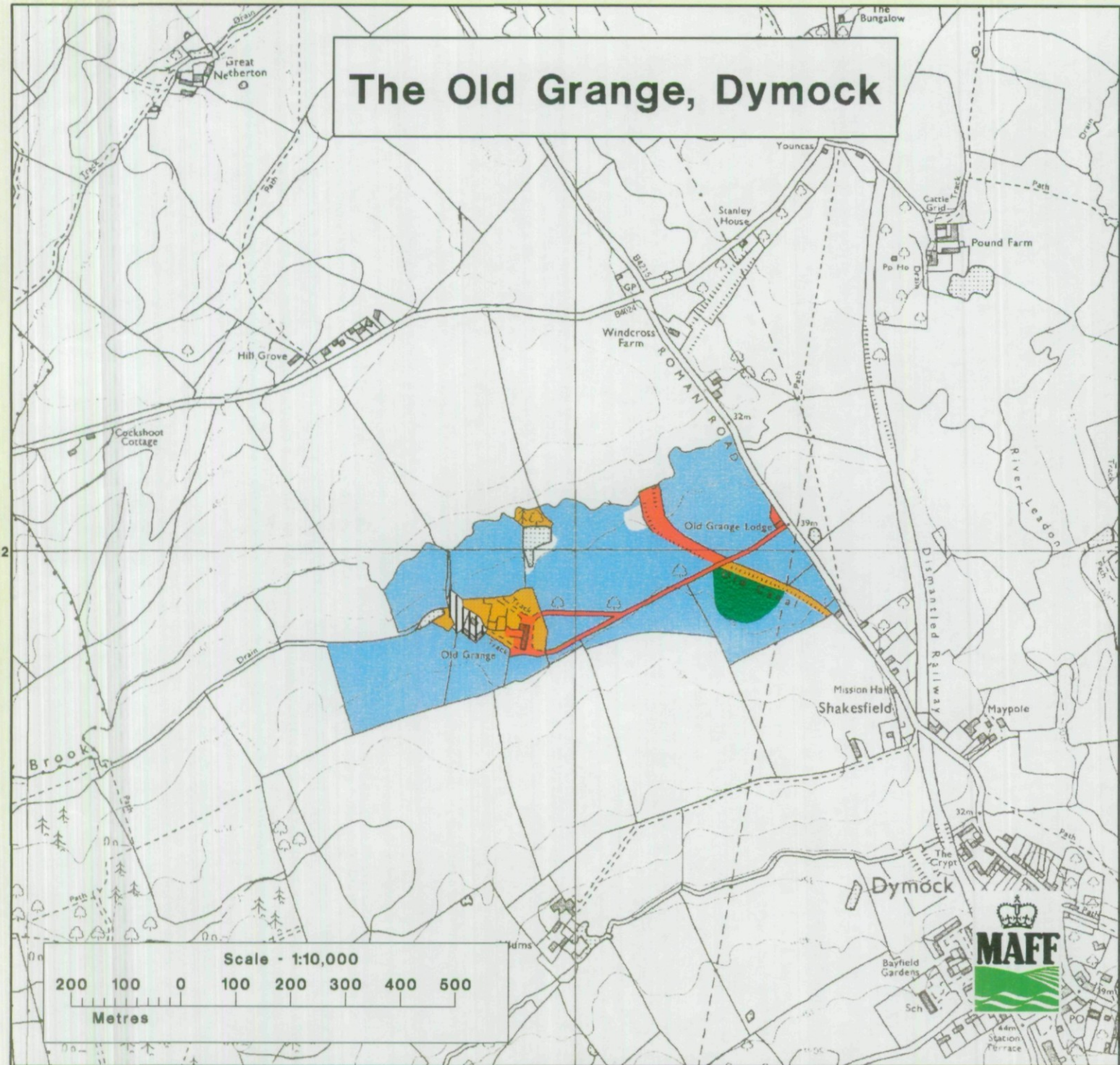


**Ministry of Agriculture
Fisheries and Food
Agricultural Land Classification**

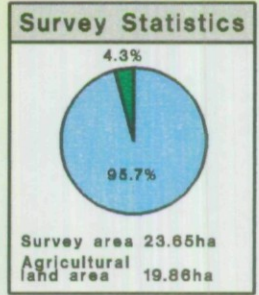
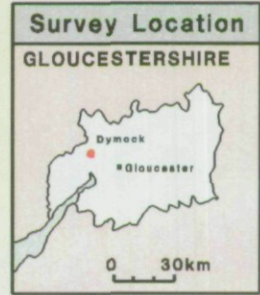
The Old Grange, Dymock



Agricultural Land		
ALC grade	Agricultural land quality	Degree of limitation
1	Excellent	None or Very minor
2	Very good	Minor
3a	Good	Moderate
3b	Moderate	Moderate to severe
4	Poor	Severe
5	Very poor	Very severe

Other Land Categories		
Urban	Agricultural buildings	
Non-Agricultural	Open water	
Woodland	Not Surveyed	

* Grade not present within survey area
Further details contained in revised Agricultural Land Classification M.A.F.F.



The information is accurate at the base map scale but any enlargement would be misleading.

Reproduction in whole or in part by any means is prohibited without the prior permission of M.A.F.F.

Produced by the Resource Planning Team,
ADAS Statutory Unit, Taunton. Dec 1992
Reference no. 97/92
Based on the 1980 Ordnance Survey 1:10 000 map with the permission of the Controller of Her Majesty's Stationary Office, Crown Copyright Reserved
Crown Copyright Reserved 1992

