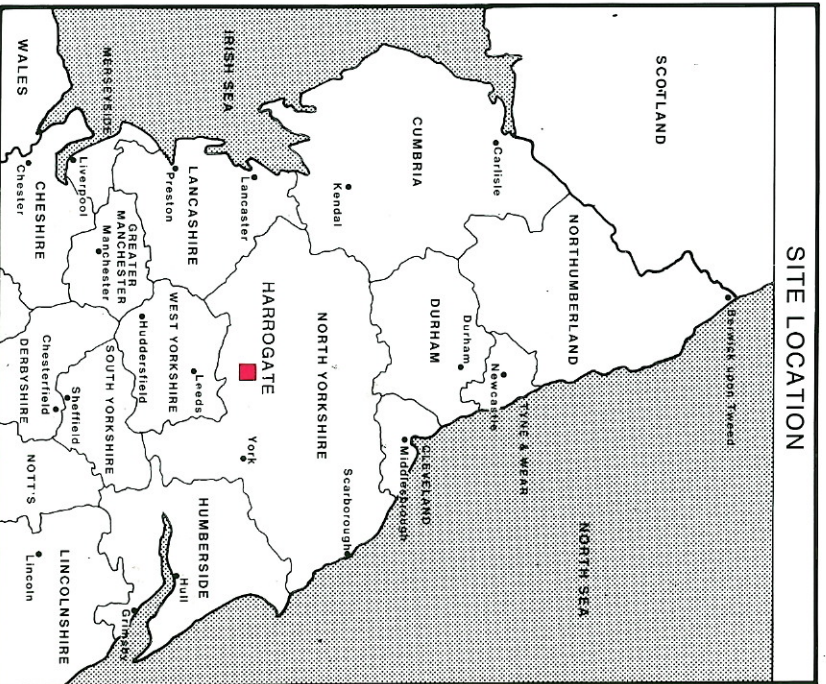
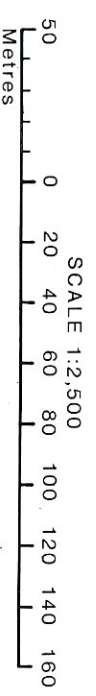
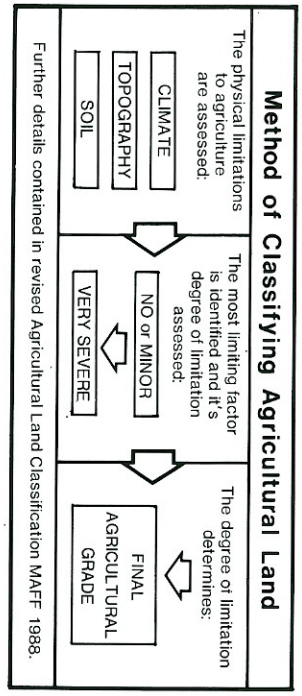
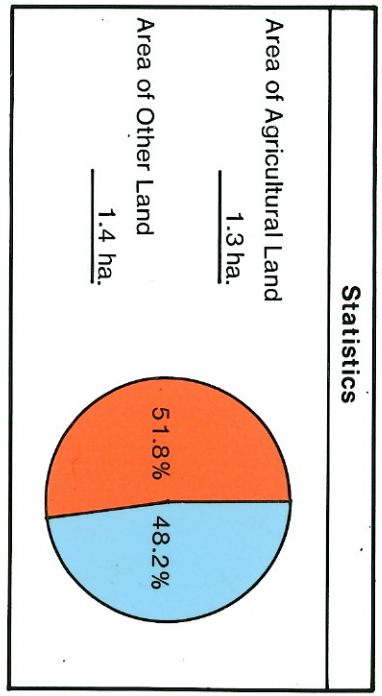


HARROGATE LOCAL PLAN

Boroughbridge Site 4

Agricultural Land Classification

Agricultural Land	Agricultural Land Quality	Area within the site (ha.)
GRADE 1	Excellent	Nil
GRADE 2	Very Good	1.3
GRADE 3	Good	Nil
Sub Grade 3a		
Sub Grade 3b	Moderate	Nil
GRADE 4	Poor	Nil
GRADE 5	Very Poor	Nil
Land in Other Categories		
		Area within the site (ha.)
Urban Including housing, industry, commerce, derelict land, sports facilities, transport		Nil
Non-agricultural Including golf courses, parks, sports fields, allotments, airfields		1.4
Woodland Farm Woodland		Nil
Commercial Woodland		Nil
Agricultural buildings Including glasshouses		Nil
Open water		Nil
Land not surveyed		Nil



MAFF Ministry of Agriculture, Fisheries and Food.

Information compiled by Resource Planning Team
 ADAS Statutory Group Leeds.
 Map produced by Resource Planning Cartographic Unit.
 Project Number 31/93

Ordnance Survey maps reproduced with the permission of the Controller H.M.S.O.
 ©Crown Copyright Reserved 1993

SOURCE MAPS
 1:10,000
 SE 36 NE

Harrogate L.P. Boroughbridge site 4.

ON-AGRICULTURAL LANE

Non Agricultural

SE 3948658

Tull/SSG

ltry
uses

River

GP

Camping and
Caravan Site

Wr
Twr

25m

Harrogate L.P.
Boroughbridge Site 4.

Scale 1:2,500

4 borings per hectare

SE 36 NE

Job No 31/93.

A6055

Drai

A6055

Track

GP

Depot

Stump
Cross

28m

Motel

Greystones

23m

