







Agricultural Land Classification

Option Five, Leominster Local Plan

Agricultural Land

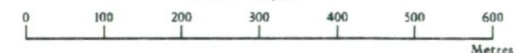
Grade	Quality	Area (ha)
1	Excellent	Nil
2	Very Good	Nil
3a	Good	Nil
3b	Moderate	15.4 18.9
4	Poor	Nil
5	Very Poor	Nil

Other Land Categories

	Urban	0.4
	Non-Agricultural	Nil
	Woodland	Nil
	Agricultural Buildings	0.5
	Open Water	Nil
	Not Surveyed	Nil
Total agricultural land area		18.9
Total survey area		19.8

* Grade/category not present within survey area

Scale - 1:10,000



Further details contained in MAFF (1988) Agricultural Land Classification of England and Wales - Revised guidelines and criteria for grading the quality of agricultural land. MAFF (Publications), London SE99 7TP.

The information is accurate at the base map scale but any enlargement would be misleading.

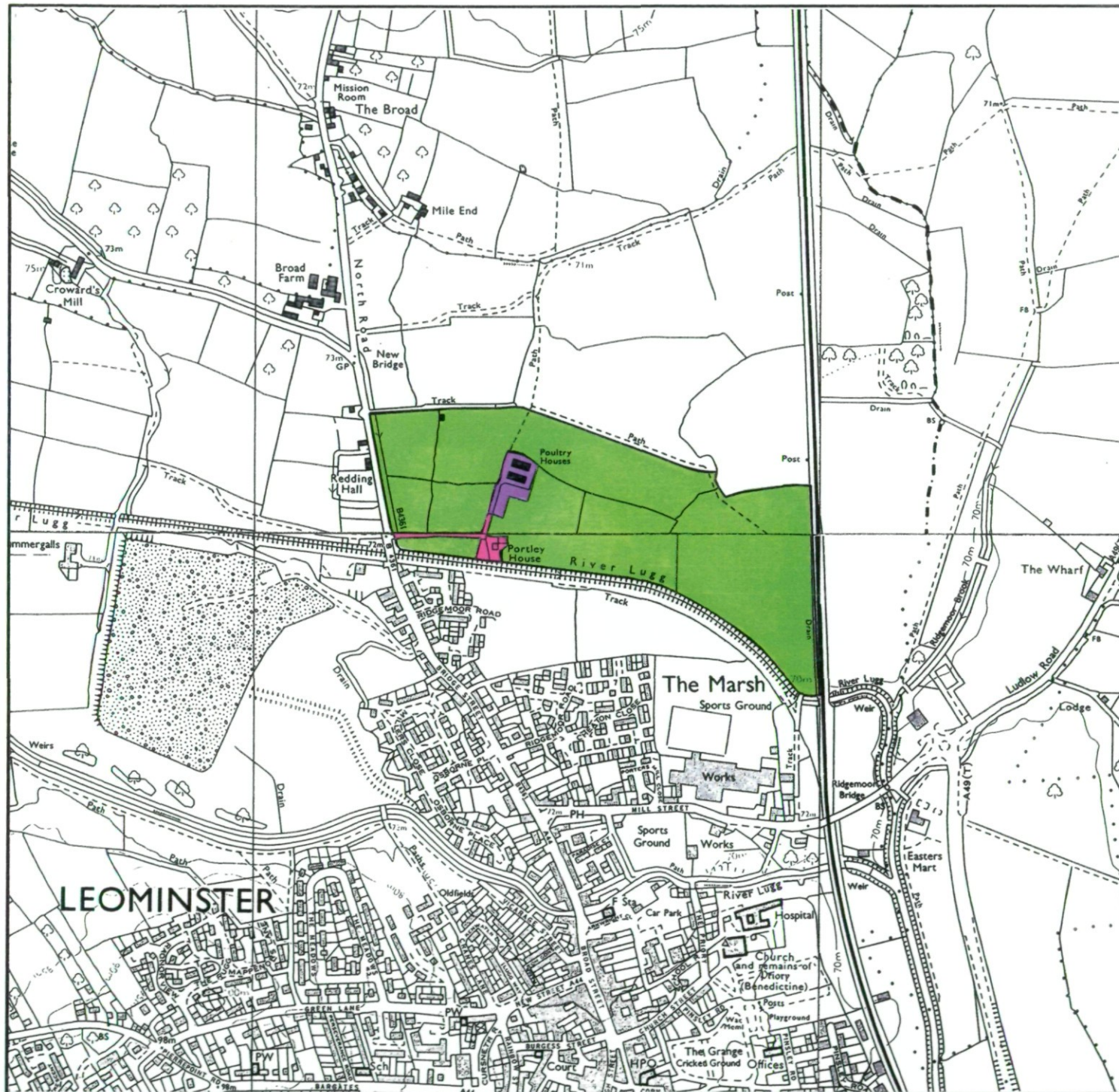
Reproduction in whole or in part by any means is prohibited without the prior permission of MAFF.

Surveyed and drawn by the Resource Planning Team, ADAS Statutory Unit Wolverhampton based on the 1972 Ordnance Survey 1:6000 map with the permission of the Controller of Her Majesty's Stationery Office.

Source Map(s): SO45.46.55.56

Reference no. 015/94

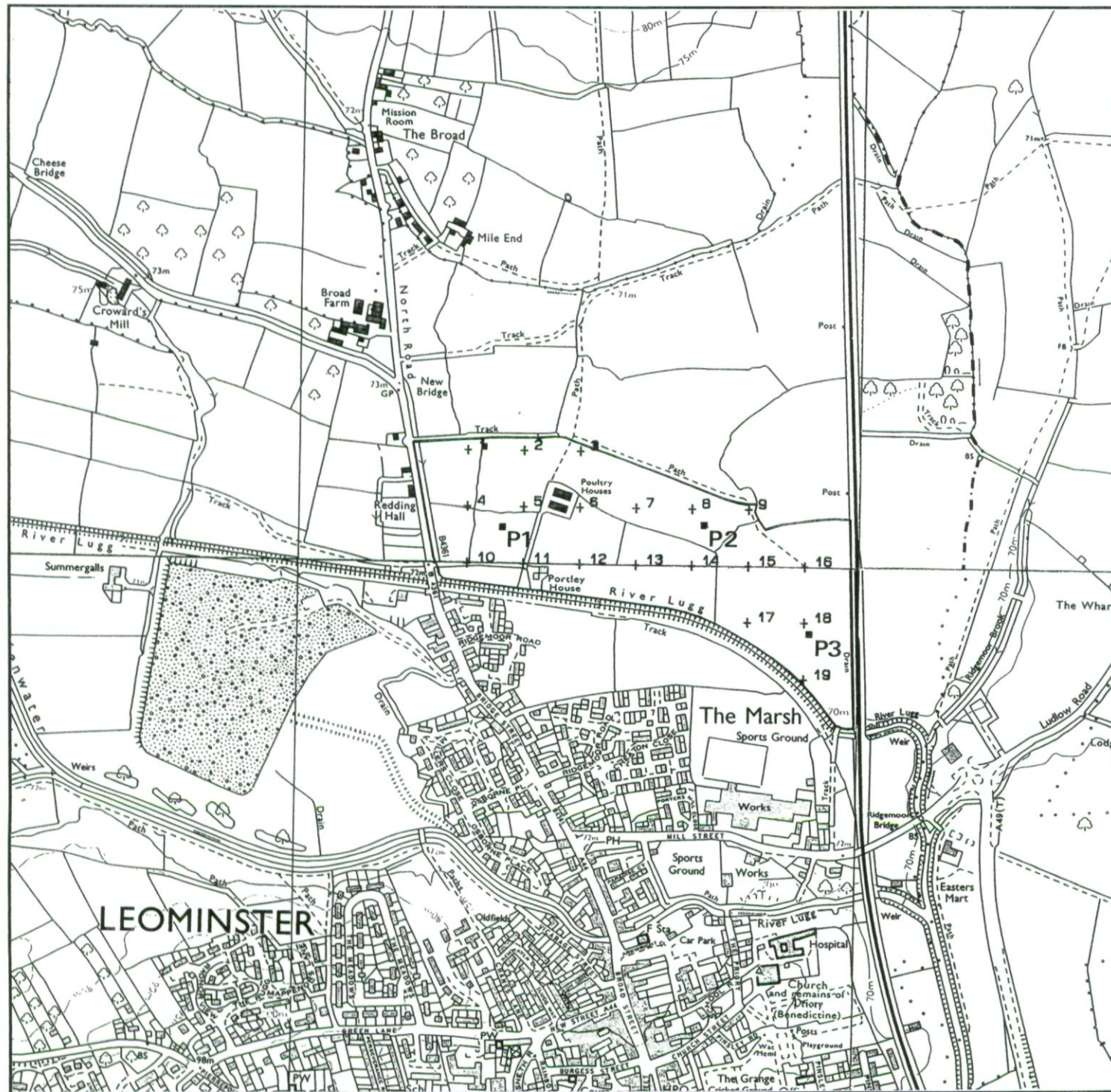
© Crown Copyright Reserved 1994



Agricultural Land Classification

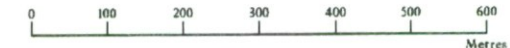
Option Five, Leominster Local Plan

Auger Borings



Soil pits ■

Scale - 1:10,000



Further details contained in MAFF (1988) Agricultural Land Classification of England and Wales - Revised guidelines and criteria for grading the quality of agricultural land. MAFF (Publications), London SE99 7TP.

The information is accurate at the base map scale but any enlargement would be misleading.

Reproduction in whole or in part by any means is prohibited without the prior permission of MAFF.

Surveyed and drawn by the Resource Planning Team, ADAS Sturton Unit Wolverhampton
Based on the 1972 Ordnance Survey 10000 map with the permission of the
Controller of Her Majesty's Stationery Office.
Source Map(s): SO45,46,55,56
Reference no. 015/794 © Crown Copyright Reserved 1994

LEOMINSTER