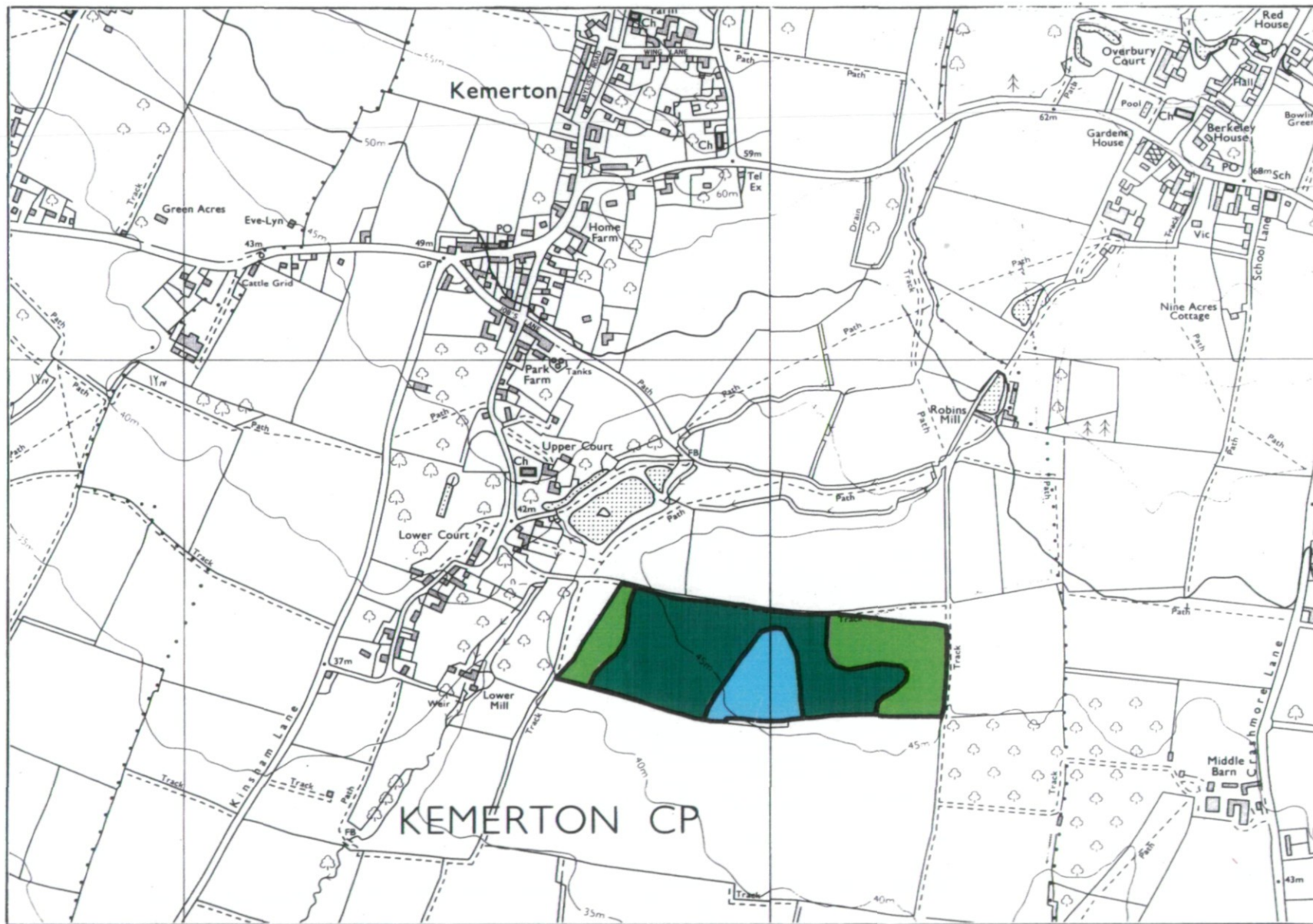


AGRICULTURAL LAND CLASSIFICATION

HEREFORD & WORCESTER DRAFT MINERALS PLAN

ASTON MILLS



GRADE	LAND QUALITY
1	EXCELLENT
2	
3a	
3b	MODERATE
4	
5	VERY POOR

NON-AGRICULTURAL LAND	
LAND PREDOMINANTLY IN URBAN USE	*
OTHER LAND PRIMARILY IN NON-AGRICULTURAL USE	*
WOODLAND	*
AGRICULTURAL BUILDINGS	*
OPEN WATER	*
LAND NOT SURVEYED	*

* INDICATES GRADES NOT MAPPED WITHIN THIS SITE

STATISTICS	
Site Area	11.2 ha
Agricultural Land Area	11.2 ha
PERCENTAGE OF EACH GRADE	

SCALE 1:10000

0 200 400 metres

Surveyed by Resource Planning Team

File No. 4FCS RPG 170

Date: **Sept '92** Job No. 160/92

Map Produced by The Cartographic Unit,
Wolverhampton Statutory Unit.

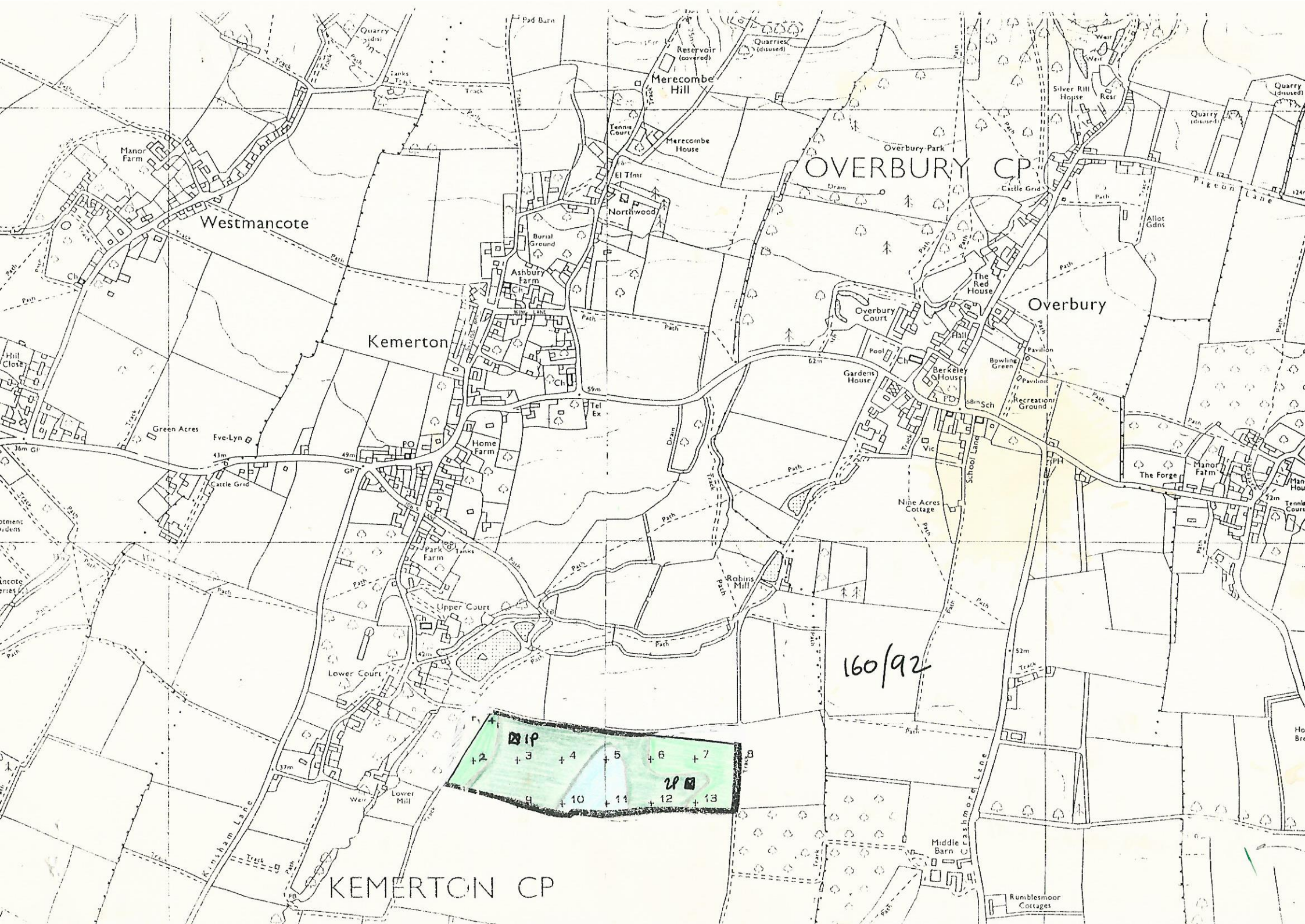
Source Maps:SO93NW/NE

ADAS
FOOD. FARMING. LAND & LEISURE



Ordnance Survey maps reproduced with the permission of the controller, HMSO. ©Crown Copyright Reserved 1992

This map is accurate only at base map scale. Any enlargement would be misleading.



Westmancote

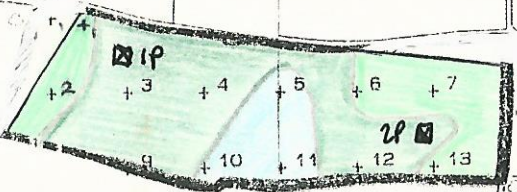
Kemerton

OVERBURY CP

Overbury

Merecombe Hill

KEMERTON CP



160/92