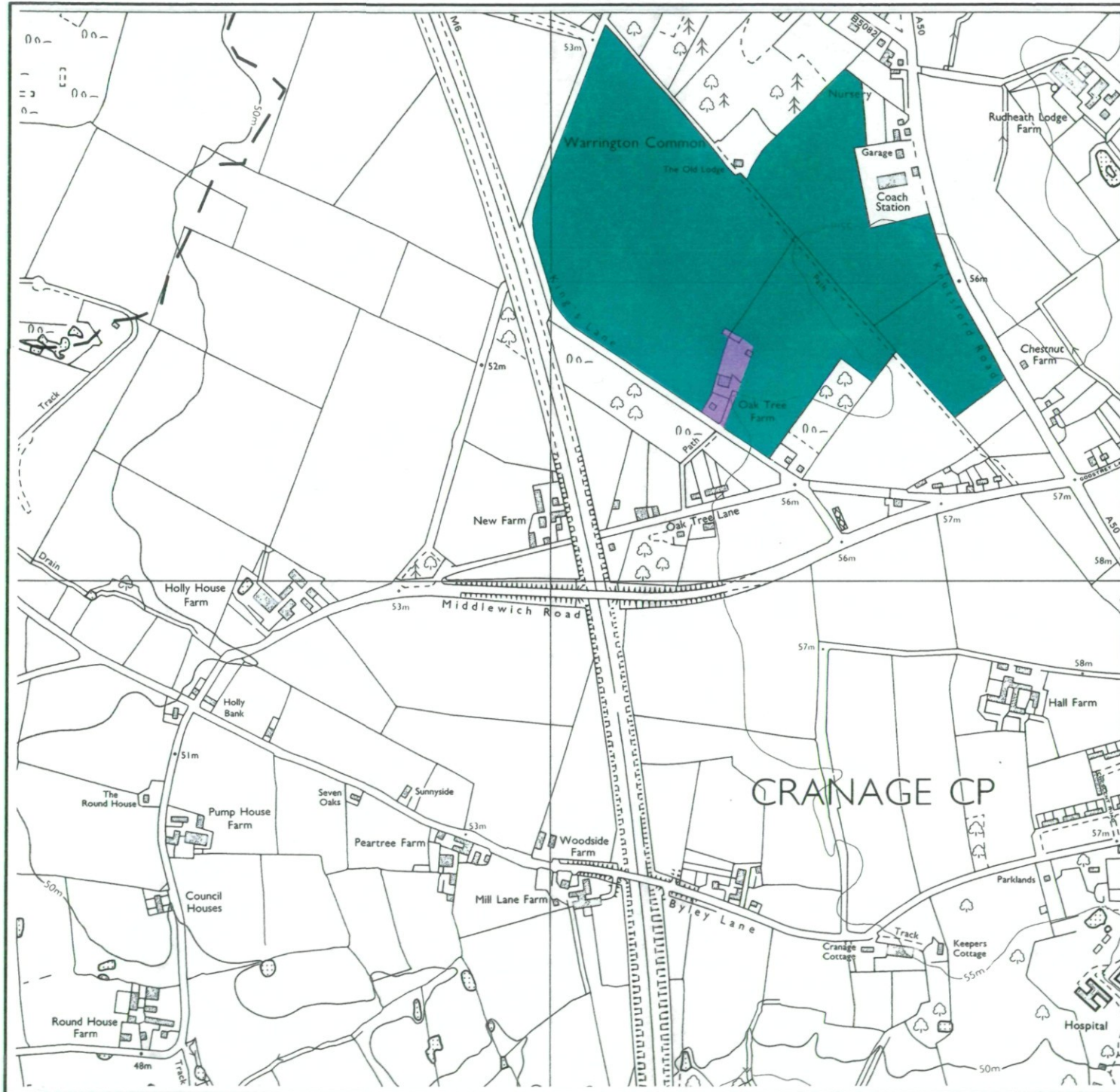


Agricultural Land Classification

Knutsford Road Golf Course



Agricultural Land

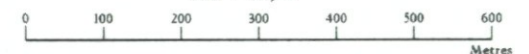
Grade	Quality	Area (ha)
1	Excellent	nil
2	Very Good	nil
3a	Good	32.0
3b	Moderate	nil
4	Poor	nil
5	Very Poor	nil

Other Land Categories

*	Urban	Area (ha) nil
*	Non-Agricultural	nil
W	Woodland	nil
	Agricultural Buildings	0.7
*	Open Water	nil
*	Not Surveyed	nil
Total agricultural land area		32.0
Total survey area		32.7

* Grade/category not present within survey area

Scale - 1:10,000



Further details contained in MAFF (1988) Agricultural Land Classification of England and Wales - Revised guidelines and criteria for grading the quality of agricultural land. MAFF (Publications), London SE99 7TP.

The information is accurate at the base map scale but any enlargement would be misleading.

Reproduction in whole or in part by any means is prohibited without the prior permission of MAFF.

Surveyed and drawn by the Reservoir Planning Team, ADAS Statutory Unit, Wolverhampton. Based on the 1988 Ordnance Survey 1:10,000 map with the permission of the Controller of Her Majesty's Stationery Office.

Source Map(s): S176N/W

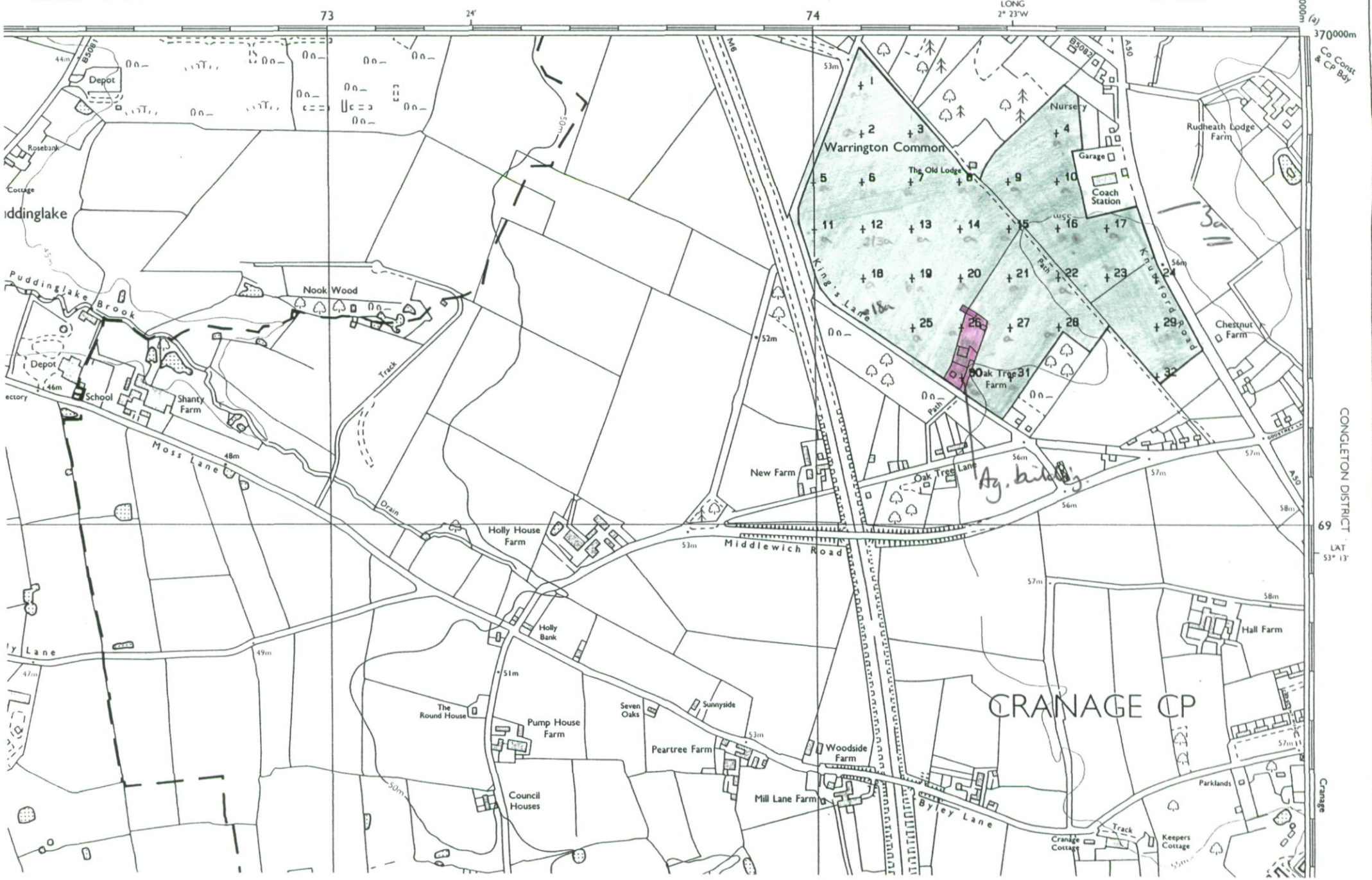
Reference no. 152/94

© Crown Copyright Reserved 1994



VALE ROYAL DISTRICT

VALE ROYAL DISTRICT
(a) TATTON CO CONST
ALLOSTOCK CP



375000m
(a)

376000m
Co Const
& CP Bay

CONGLETON DISTRICT
69
LAT
53° 13'

Cranage