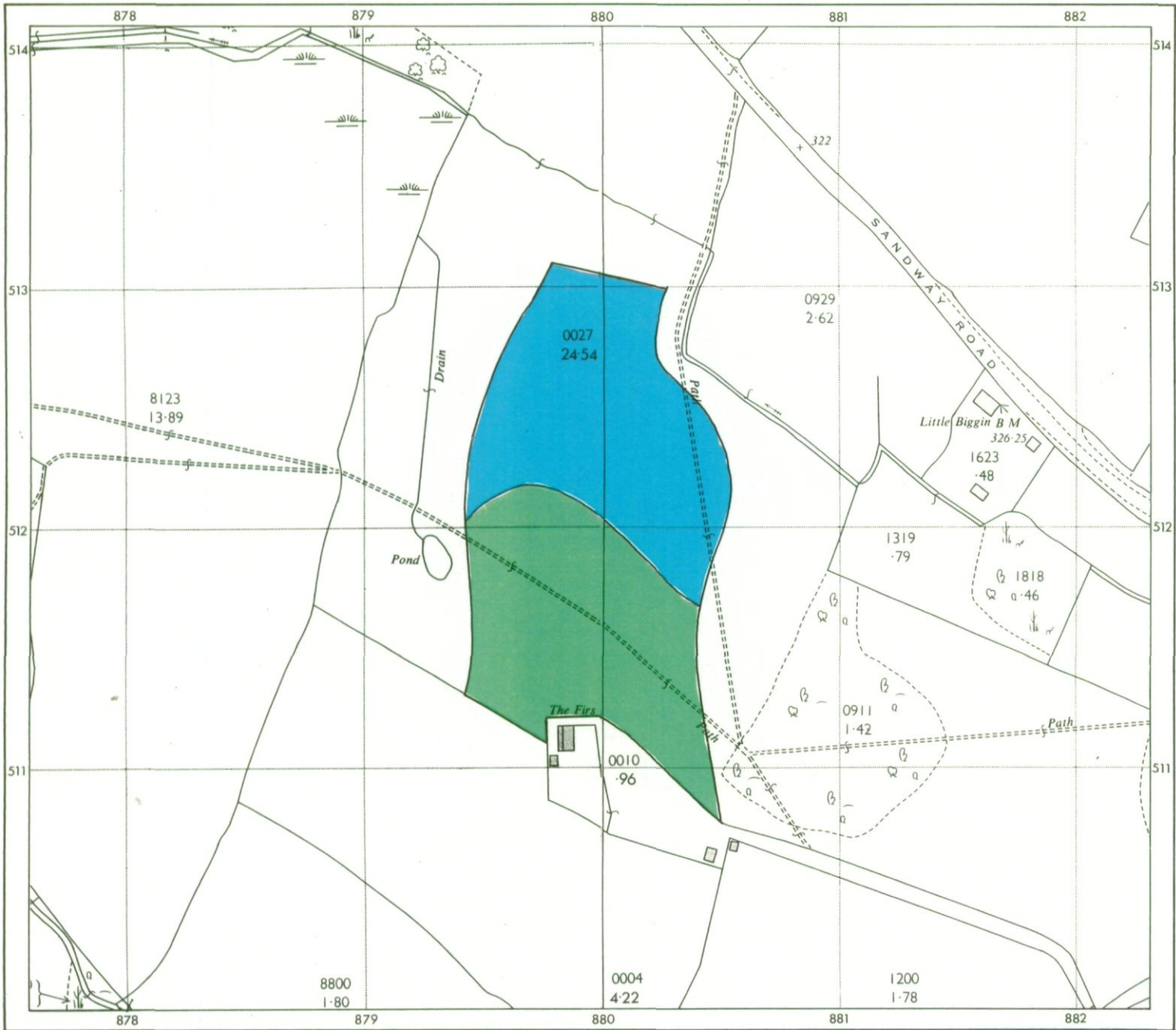


# Land North of The Firs, Sandway

## Agricultural Land Classification

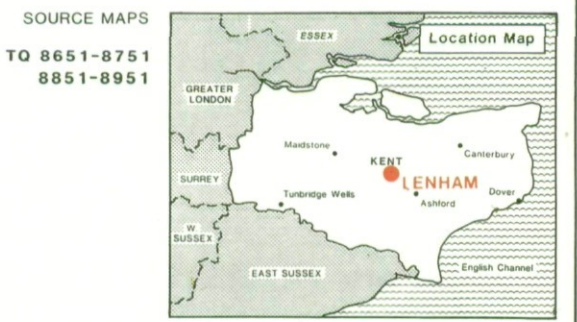


AGRICULTURAL LAND			
Grade	Quality	Area	% of Total
Grade 1	excellent	ha	%
Grade 2	very good	0.92ha	52%
Grade 3a	good	ha	%
Grade 3b	moderate	0.86ha	48%
Grade 4	poor	ha	%
Grade 5	very poor	ha	%
Total area of agricultural land		ha	

- Agricultural buildings  Not present
- Woodland  Not present
- Not surveyed  Not present

- NON-AGRICULTURAL LAND**
- Land predominantly in urban use  Not present
  - Land in non-agricultural use  Not present
  - Total area of site 1.78ha

For further information consult "Agricultural Land Classification of England and Wales (Revised guidelines and criteria for grading the quality of agricultural land)", M.A.F.F., 1988.

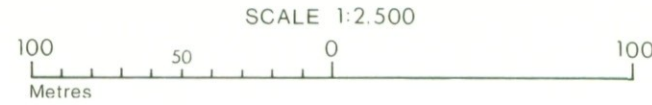


Surveyed by the Resource Planning Group 4/89  
 Map compiled and produced by the Cartographic Unit,  
 Farm and Countryside Service, South East Region, Reading.  
 Reference no. 2007/010B/89

Ordnance Survey information reproduced with the sanction of the Controller, H.M.S.O.

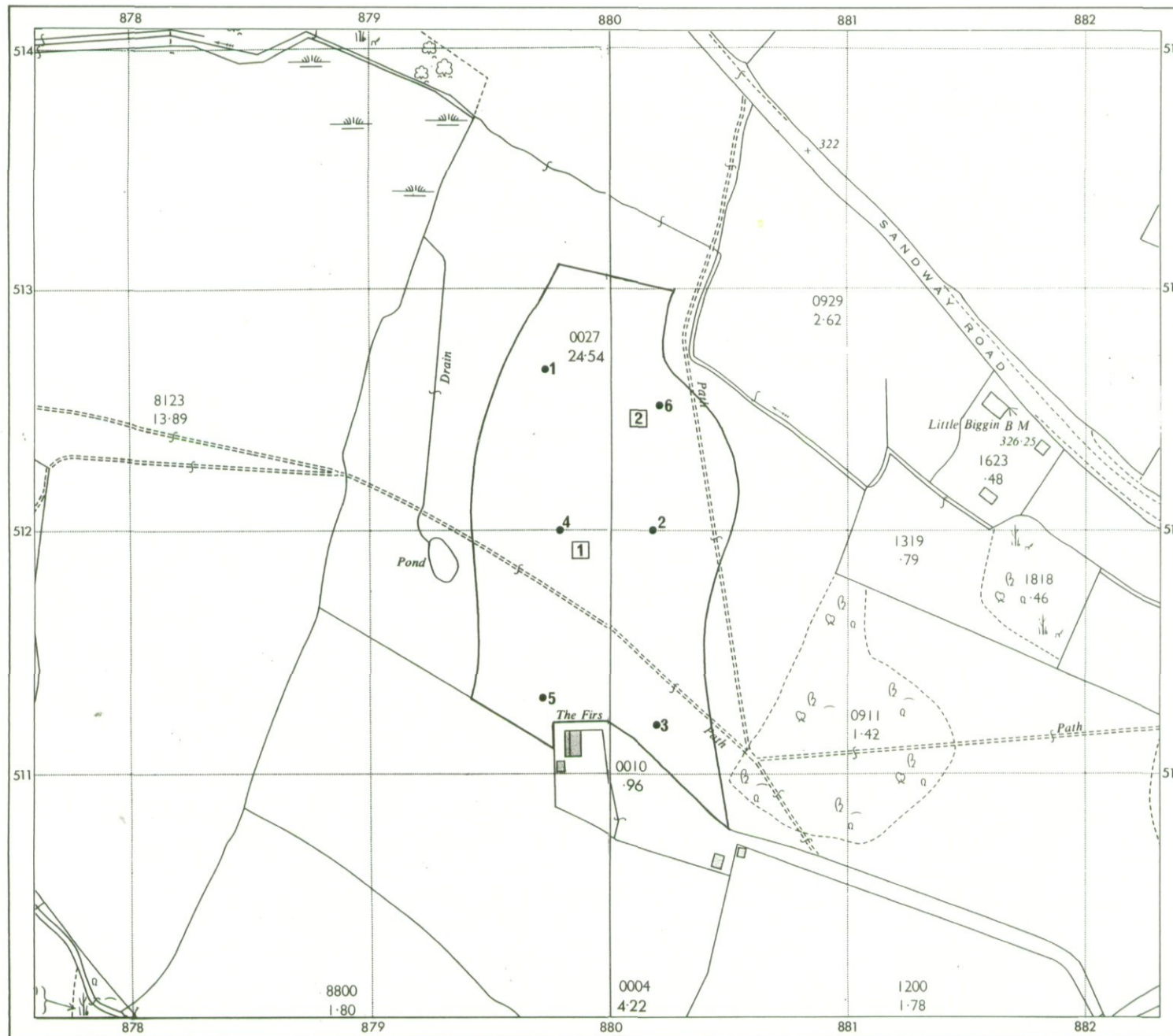
Reproduction of this map in whole or in part is prohibited without the prior permission of M.A.F.F.

This map is accurate only at the scale shown.



# Land North of The Firs, Sandway

## Location of Auger Borings



- 5 Auger boring
- 2 Profile pit

Surveyed by the Resource Planning Group 4/89  
 Map compiled and produced by the Cartographic Unit,  
 Farm and Countryside Service, South East Region, Reading.

Reference no. 2007/010B/89

### SOURCE MAPS

TQ 8651-8751  
 8851-8951



Ordnance Survey information reproduced with the sanction of  
 the Controller, H.M.S.O.

Reproduction of this map in whole or in part is prohibited without  
 the prior permission of M.A.F.F.

This map is accurate only at the scale shown.

