





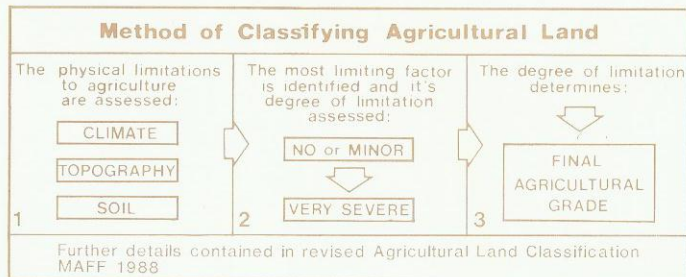






EXELBY - A1 LINK ROAD

Proposed Link Road

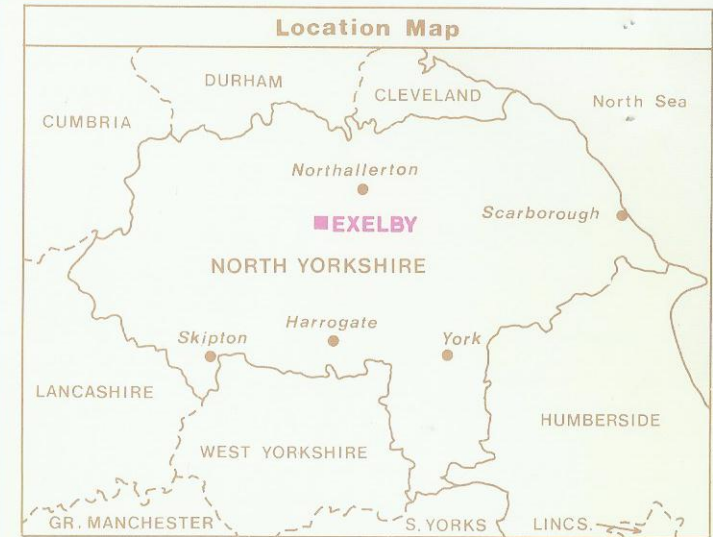
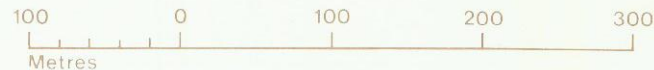
Agricultural Land Classification

Agricultural Land			
Agricultural Grades	Agricultural Land Quality	Area within the site (ha.)	
Grade 1	 Excellent	Nil	
Grade 2	 Very Good	5.4 ha.	
Grade 3	 Sub-Grade 3a Good	0.6 ha.	
	 Sub-Grade 3b Moderate	0.6 ha.	
Grade 4	 Poor	Nil	
Grade 5	 Very Poor	Nil	

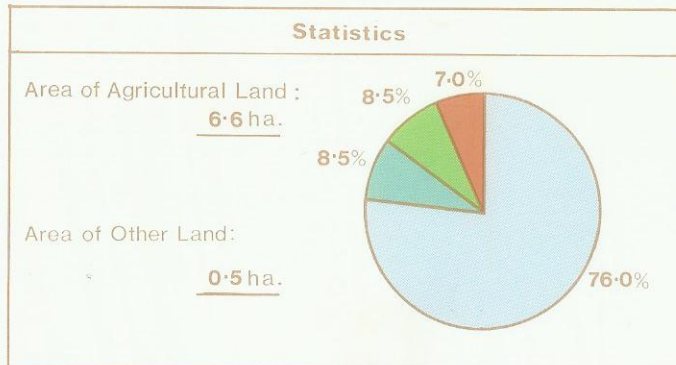


Land in Other Categories		Area within the site (ha.)
Urban <i>Including housing industry, commerce, derelict land, sports facilities, transport.</i>		0.5 ha.
Non-agricultural <i>Including golf courses, parks, sports fields, allotments, airfields.</i>		Nil
Woodland <i>Farm woodland</i>		Nil
<i>Commercial woodland</i>		Nil
Agricultural buildings <i>Including glasshouses</i>		Nil
Open water		Nil
Land not surveyed		Nil

SCALE - 1:5,000



Ministry of Agriculture,
Fisheries and Food.



Information compiled by Resource Planning Group,
Farm and Countryside Service, Leeds R.O.
Map produced by Resource Planning Cartographic Unit
Project Number 46/89

Ordnance Survey maps reproduced with the
permission of the Controller, H.M.S.O.

© Crown Copyright Reserved 1989

SOURCE MAPS

1:10,000

SE 38 NW

SE
28
NE

EXELBY-A1 LINK ROAD



EXELBY - A1 LINK ROAD

Proposed Link Road

Agricultural Land Classification

Information compiled by Resource Planning Group,
Farm and Countryside Service, Leeds R.O.
Map produced by Resource Planning Cartographic Unit,
Project Number **46/89**
Ordnance Survey maps reproduced with the
permission of the Controller, H.M.S.O.
© Crown Copyright Reserved 1989

SOURCE MAPS

1:10,000

SE 38 NW

SE 38 NW

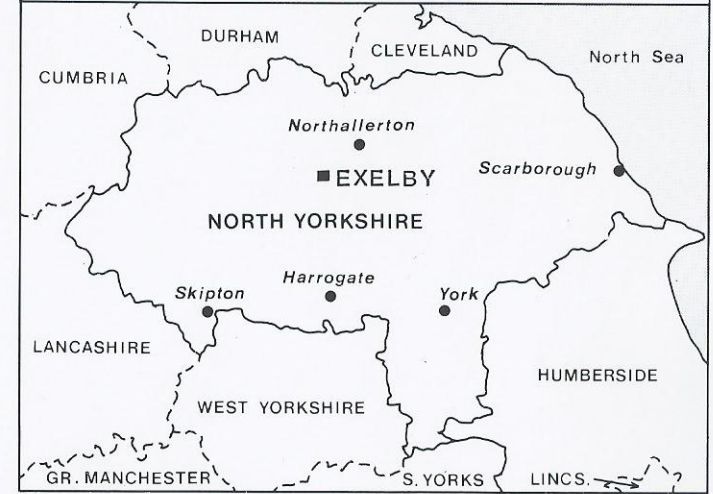
SCALE - 1:5,000



Location of Soil Auger Borings and Soil Pits

Soil Auger Borings •
Soil Pits ■

Location Map



Ministry of Agriculture,
Fisheries and Food.

EXELBY-A1 LINK ROAD

