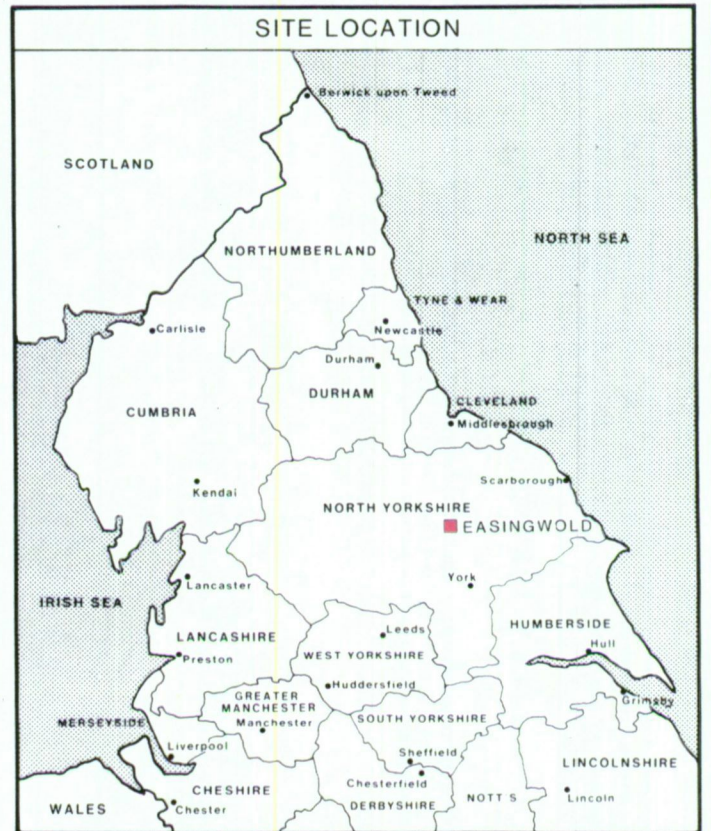
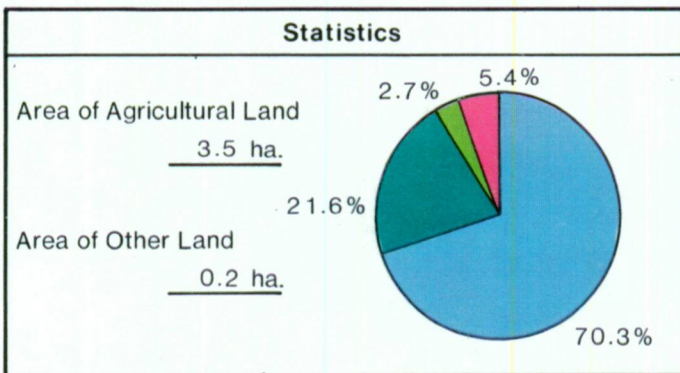


EASINGWOLD BY-PASS

Proposed Borrow Pits

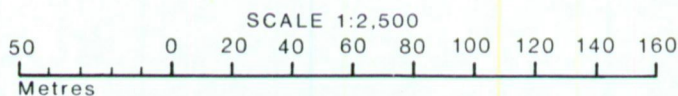
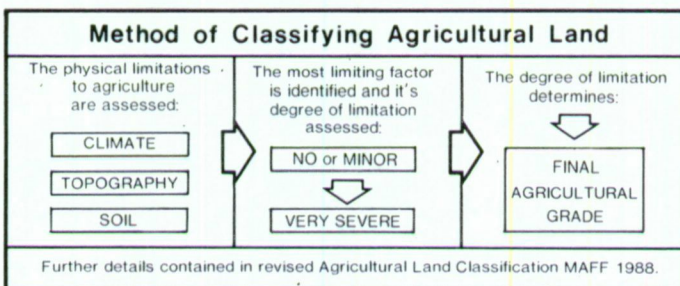
Agricultural Land Classification

Agricultural Land		
Agricultural Grades	Agricultural Land Quality	Area within the site (ha.)
GRADE 1	Excellent	Nil
GRADE 2	Very Good	2.6
GRADE 3	Good	0.8
	Moderate	0.1
GRADE 4	Poor	Nil
GRADE 5	Very Poor	Nil



Land in Other Categories

Category	Area within the site (ha.)
Urban <i>Including housing, industry, commerce, derelict land, sports facilities, transport</i>	0.2
Non-agricultural <i>Including golf courses, parks, sports fields, allotments, airfields</i>	Nil
Woodland <i>Farm Woodland</i>	Nil
Commercial Woodland	Nil
Agricultural buildings <i>Including glasshouses</i>	Nil
Open water	Nil
Land not surveyed	Nil



MAFF Ministry of Agriculture, Fisheries and Food.

Information compiled by Resource Planning Team
ADAS Statutory Group Leeds.

Map produced by Resource Planning Cartographic Unit.

Project Number 27/93

Ordnance Survey maps reproduced with the permission of the Controller H.M.S.O.
© Crown Copyright Reserved 1993

SOURCE MAPS	
1:10,000	
SE 57 SW	
SE 56 NW	



OCCUPIER REF.
LETTER

PLOT NUMBER

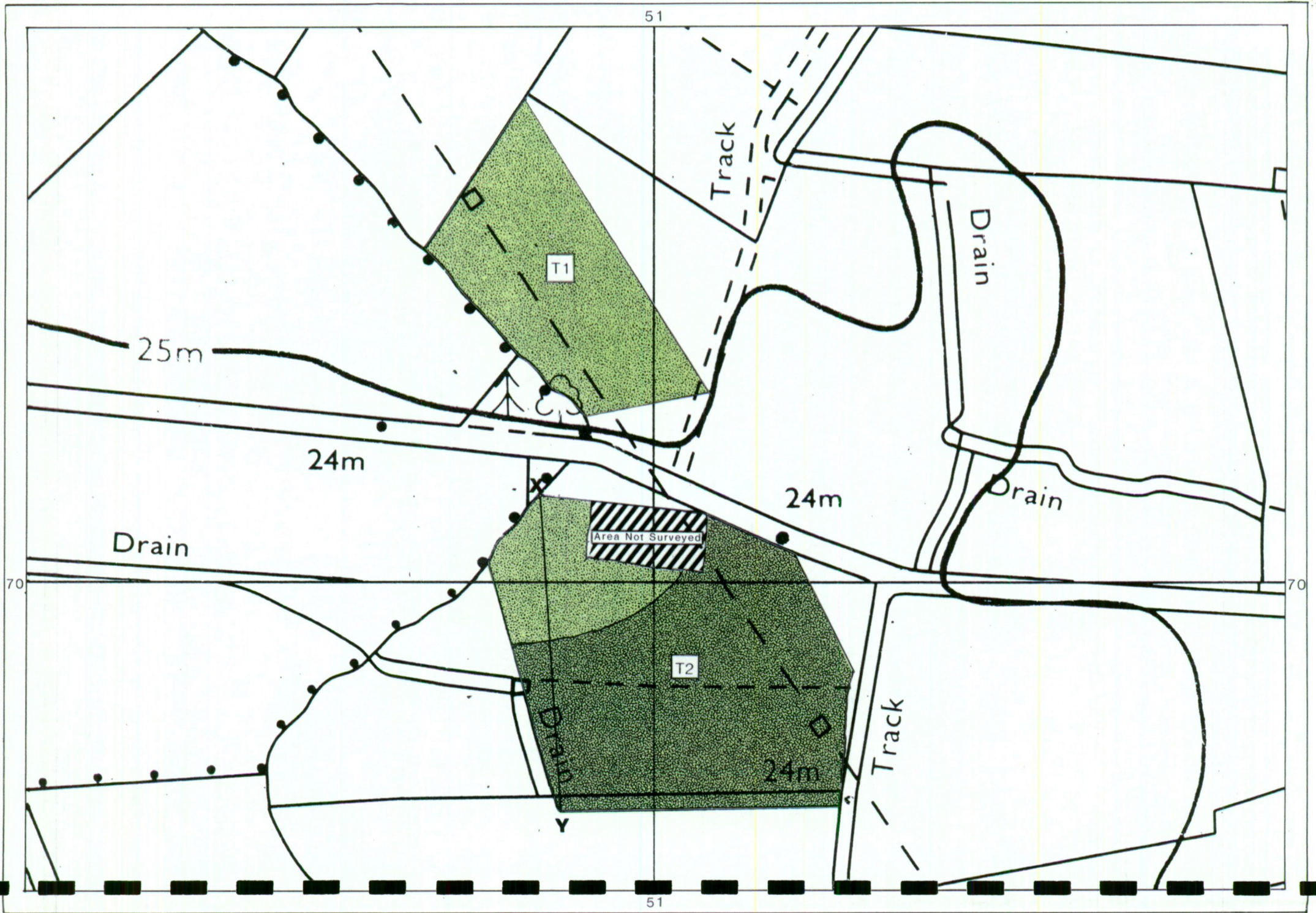
37, 37C, 37D,
37E, 37F, 37G,
37H, 37I, 37J,
38, 39, 42, 42B

F. G. Pickup,
Three Gables,
Alne Road,
Basingold,
North Yorkshire.

1. J. F. C. Ramsden
2. N. J. Ramsden
3. N. A. Ramsden

Owner


AGRICULTURAL LAND		NON-AGRICULTURAL LAND	
	Grade 1		Urban
	Grade 2		
	Sub-Grade 3a		
	Sub-Grade 3b		
	Grade 4		
	Grade 5		



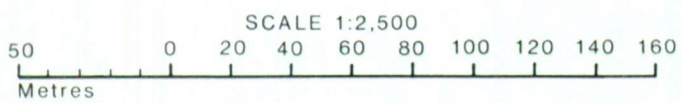
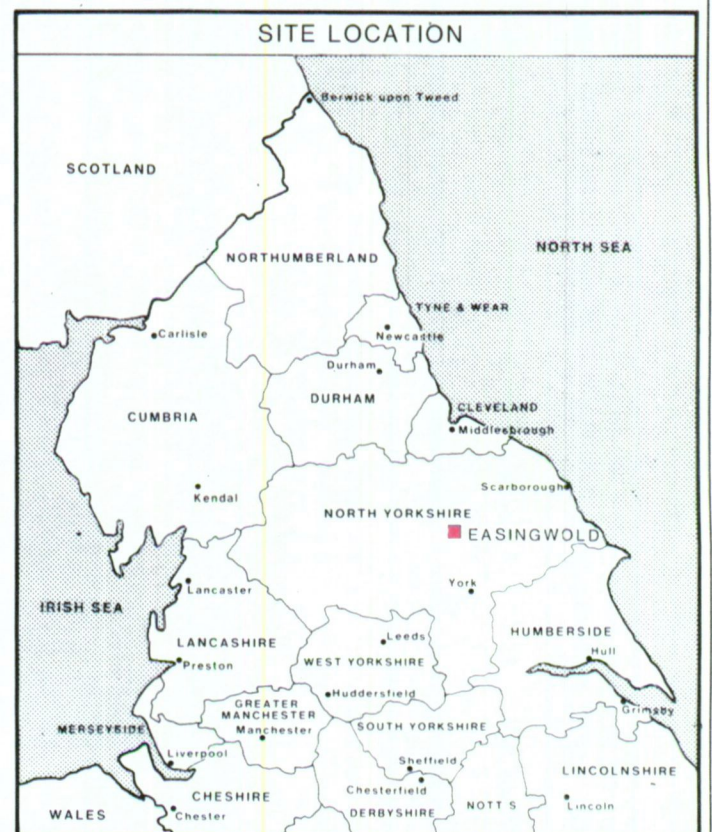
EASINGWOLD BY-PASS

Proposed Borrow Pits

Topsoil Resource Map



Unit	Soil Texture	Soil Thickness(cm)			Area (ha)	Volume ^{*1} (000m ³)
		Min.	Median	Max.		
T1	Very Light/Light	25	35	60	1.7	5.95
T2	Medium	25	30	35	1.8	5.4



Ministry of Agriculture,
Fisheries and Food.

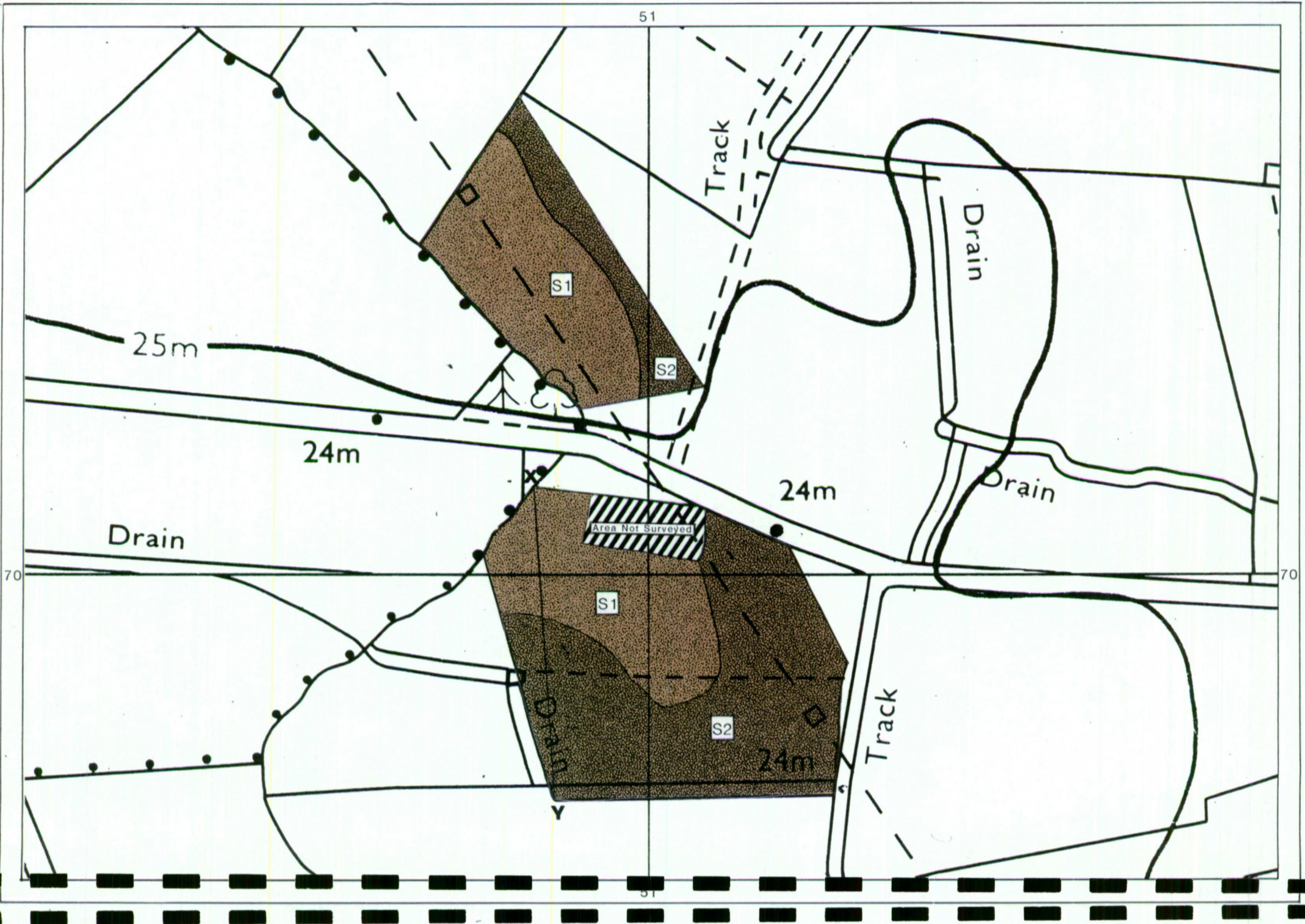
Information compiled by Resource Planning Team
ADAS Statutory Group Leeds.
Map produced by Resource Planning Cartographic Unit.
Project Number 27/93
Ordnance Survey maps reproduced with the permission
of the Controller H.M.S.O.
© Crown Copyright Reserved 1993

SOURCE MAPS


1:10,000

SE 57 SW

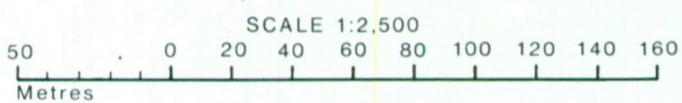
SE 56 NW



EASINGWOLD BY-PASS Proposed Borrow Pits Subsoil Resource Map



Unit	Soil Texture	Mean Soil Thickness(cm)	Area (ha)	Volume (000m ³)
S1	Very Light	60	1.7	10.2
S2	Medium/ Heavy	65	1.8	11.7



Ministry of Agriculture,
Fisheries and Food.

Information compiled by Resource Planning Team
ADAS Statutory Group Leeds.

Map produced by Resource Planning Cartographic Unit.

Project Number 27/93

Ordnance Survey maps reproduced with the permission
of the Controller H.M.S.O.
© Crown Copyright Reserved 1993

SOURCE MAPS

1:10,000

SE 57 SW

SE 56 NW