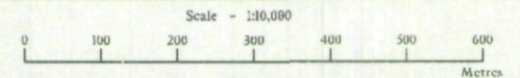


# Agricultural Land Classification

## Wokingham District Local Plan SH05

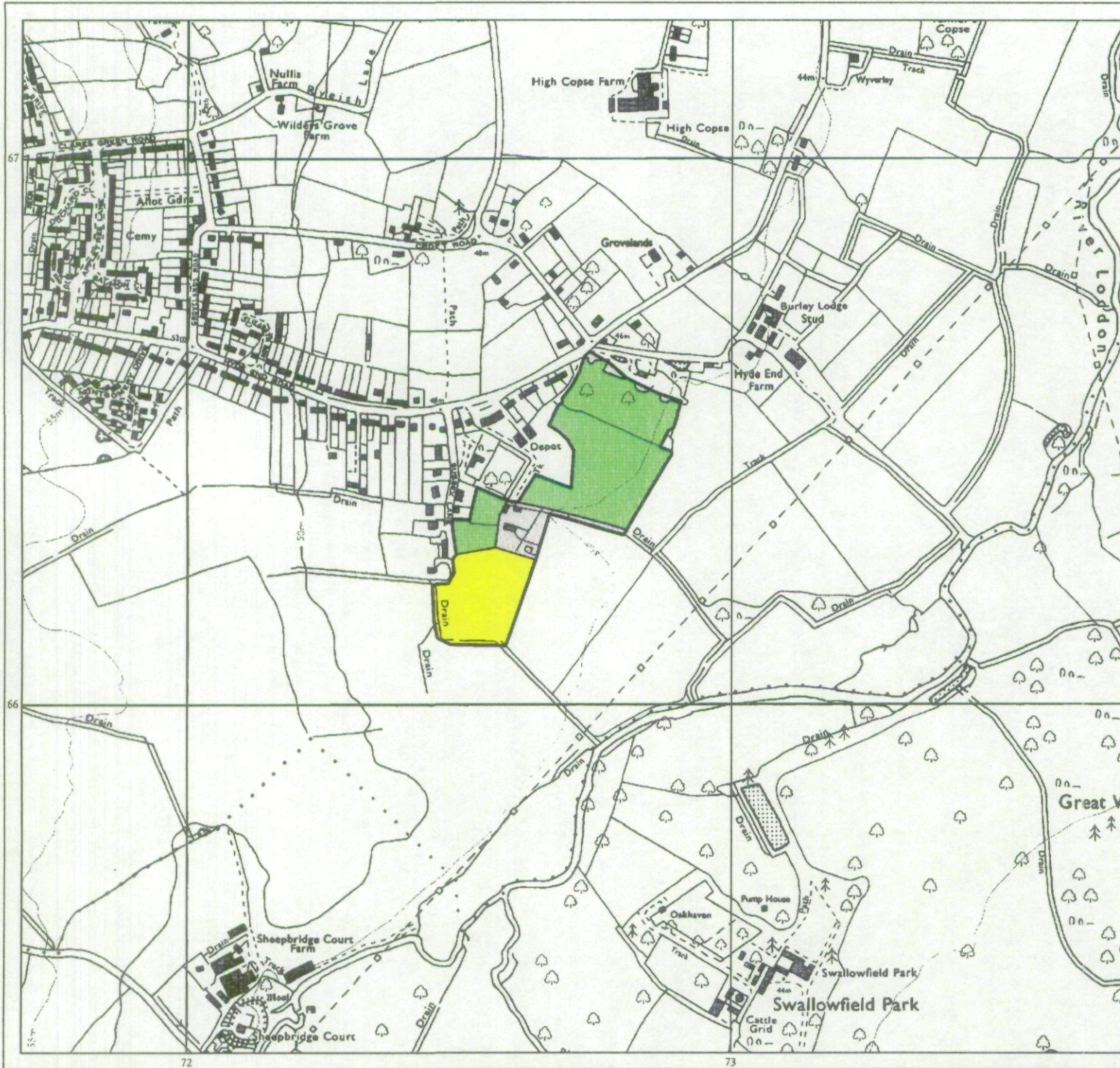
### Legend

	Quality	Area (ha)
Grade 1	Excellent	nil
Grade 2	Very Good	nil
Grade 3a	Good	nil
Grade 3b	Moderate	5.7
Grade 4	Poor	2.5
Grade 5	Very Poor	nil
	Agricultural land not surveyed	nil
	Other land	1.1
Total agricultural land area		8.2
Total survey area		9.3
* Not present within survey area		



Further details contained in MAFF (1988) Agricultural Land Classification of England and Wales - Revised guidelines and criteria for grading the quality of agricultural land. MAFF (publications), London SE99 7TP. The information is accurate at base map scale but any enlargement would be misleading. Reproduction in whole or in part by any means is prohibited without the prior permission of MAFF.

Surveyed and drawn by the Resource Planning Team, ADAS Statutory Unit, Guildford. Based on the 1990 Ordnance Survey 1:10,000 map with the permission of the Controller of Her Majesty's Stationery Office. Unauthorised reproduction infringes Crown copyright and may lead to prosecution or civil proceedings. MAFF Licence No: GD272361 Source maps: SU76NW Reference no: 0206/186/95 © Crown Copyright Reserved 1996



**Agricultural Land Classification**  
Wokingham District Local Plan  
SH05

**SAMPLE POINT MAP**


- LOCATION OF SOIL PIT
- 1 LOCATION OF AUGER SAMPLE POINT



	Area (ha)
	Agricultural land not surveyed nil
	Other land 1.1

Total agricultural land area 8.2  
Total survey area 9.3

\* Not present within survey area



Further details contained in MAFF (1988) Agricultural Land Classification of England and Wales - Revised guidelines and criteria for grading the quality of agricultural land. Maff (publications), London SE99 7TP. The information is accurate at base map scale but any enlargement would be misleading. Reproduction in whole or in part by any means is prohibited without the prior permission of MAFF.

Surveyed and drawn by the Resource Planning Team, ADAS Statutory Unit, Guildford.  
Based on the 1993 Ordnance Survey 1:10,000 map with the permission of the Controller of Her Majesty's Stationery Office. Unauthorised reproduction infringes Crown copyright and may lead to prosecution or civil proceedings. MAFF Licence No: GD272361  
Source map(s): SU76NW  
Reference no: 0206/186/95 © Crown Copyright Reserved 1996

