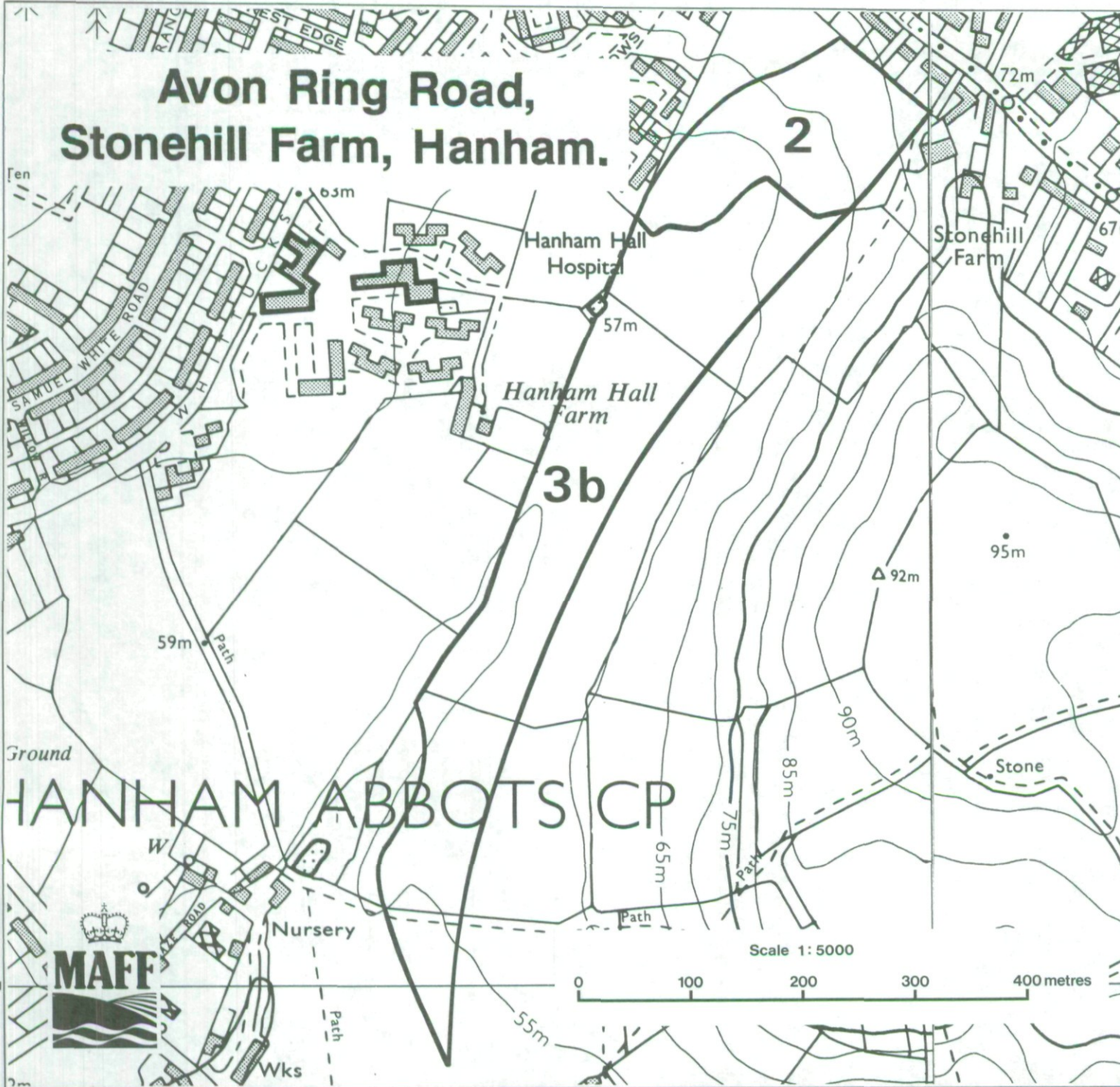


Avon Ring Road, Stonehill Farm, Hanham.




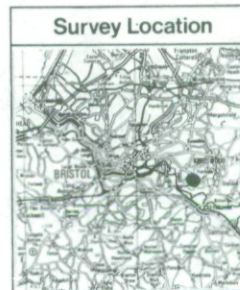
Ministry of Agriculture, Fisheries and Food Agricultural Land Classification

Agricultural Land			
ALC grade	Agricultural land quality	Degree of limitation	
Grade 1	<input type="checkbox"/> *	Excellent	None or very minor
Grade 2	<input checked="" type="checkbox"/> 2	Very good	Minor
Grade 3a	<input type="checkbox"/> *	Good	Moderate
Grade 3b	<input checked="" type="checkbox"/> 3b	Moderate	Moderate to severe
Grade 4	<input type="checkbox"/> *	Poor	Severe
Grade 5	<input type="checkbox"/> *	Very poor	Very severe

Other Land Categories			
Urban	<input type="checkbox"/> *	Agricultural buildings	<input type="checkbox"/> *
Non - agricultural	<input type="checkbox"/> *	Open water	<input type="checkbox"/> *
Woodland	<input type="checkbox"/> *W	Not surveyed	<input type="checkbox"/> *

* Grade/Category not present within survey area

Further details contained in revised
Agricultural Land Classification, M.A.F.F. 1988.



The information is accurate at the base map scale but any enlargement would be misleading.

Reproduction in whole or in part by any means is prohibited without the prior permission of M.A.F.F.

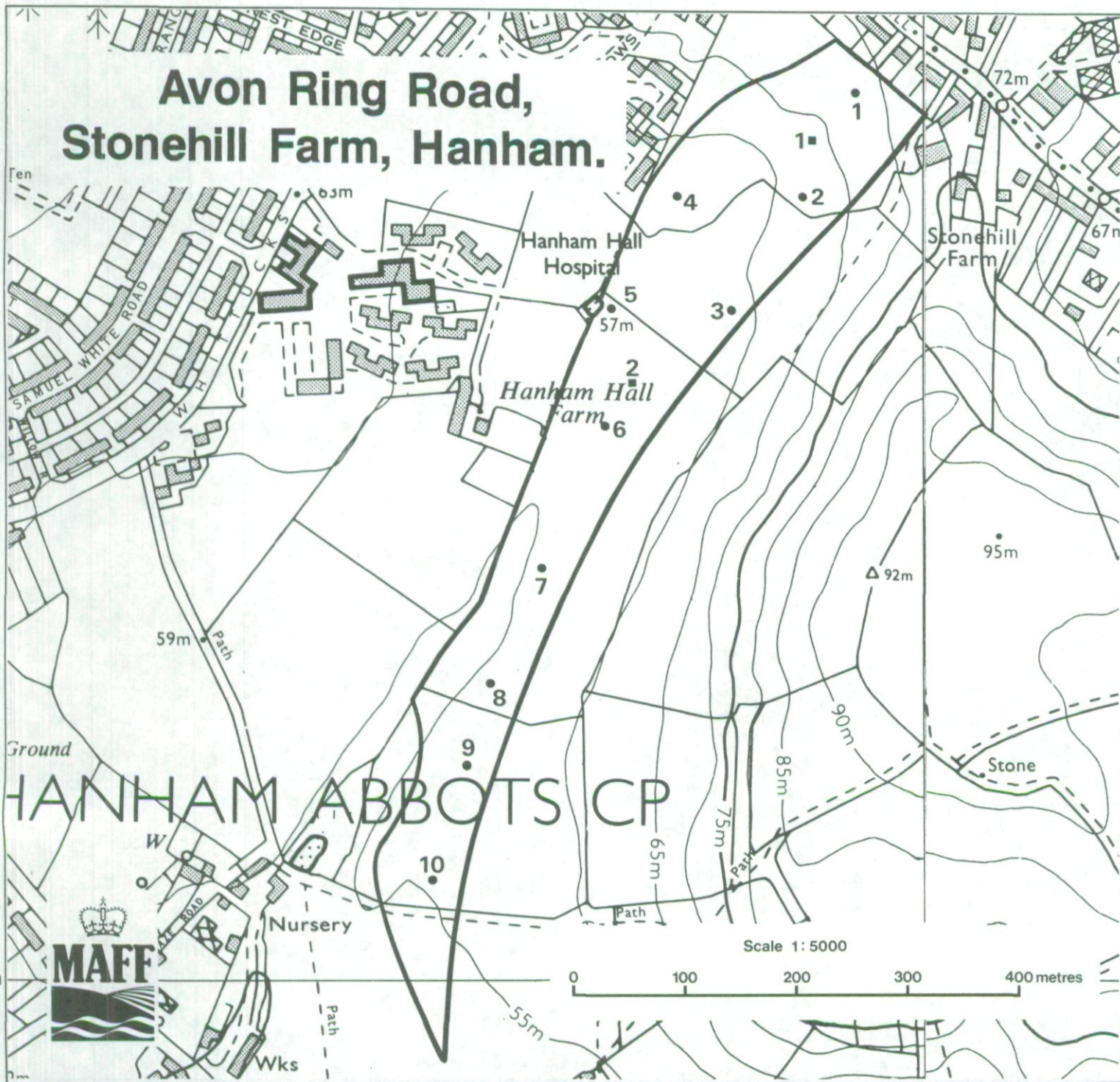
Surveyed by the Resource Planning Group Feb 1990. Map produced by the Cartographic Unit, Farm and Countryside Service, M.A.F.F. Bristol. Ref.no. 3/90

Based upon the 1988 Ordnance Survey 1:10 000 map with the permission of The Controller of Her Majesty's Stationery Office, Crown Copyright Reserved.

© Crown Copyright Reserved 1990.

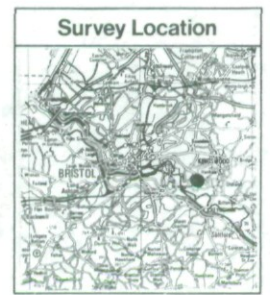
Ministry of Agriculture, Fisheries and Food
Agricultural Land Classification

**Avon Ring Road,
 Stonehill Farm, Hanham.**



Auger Sample Points

■ 1, 2	Location of soil pits
● 1-10	Location of sample points (Details contained in separate schedule)
Urban	Agricultural buildings
Non-agricultural	Open water
Woodland	Not surveyed
* Grade/Category not present within survey area	



The information is accurate at the base map scale but any enlargement would be misleading.

Reproduction in whole or in part by any means is prohibited without the prior permission of M.A.F.F.

Surveyed by the Resource Planning Group Feb 1990. Map produced by the Cartographic Unit, Farm and Countryside Service, M.A.F.F. Bristol. Ref.no. 3/90

Based upon the 1988 Ordnance Survey 1:10 000 map with the permission of The Controller of Her Majesty's Stationery Office. Crown Copyright Reserved.

© Crown Copyright Reserved 1990.

