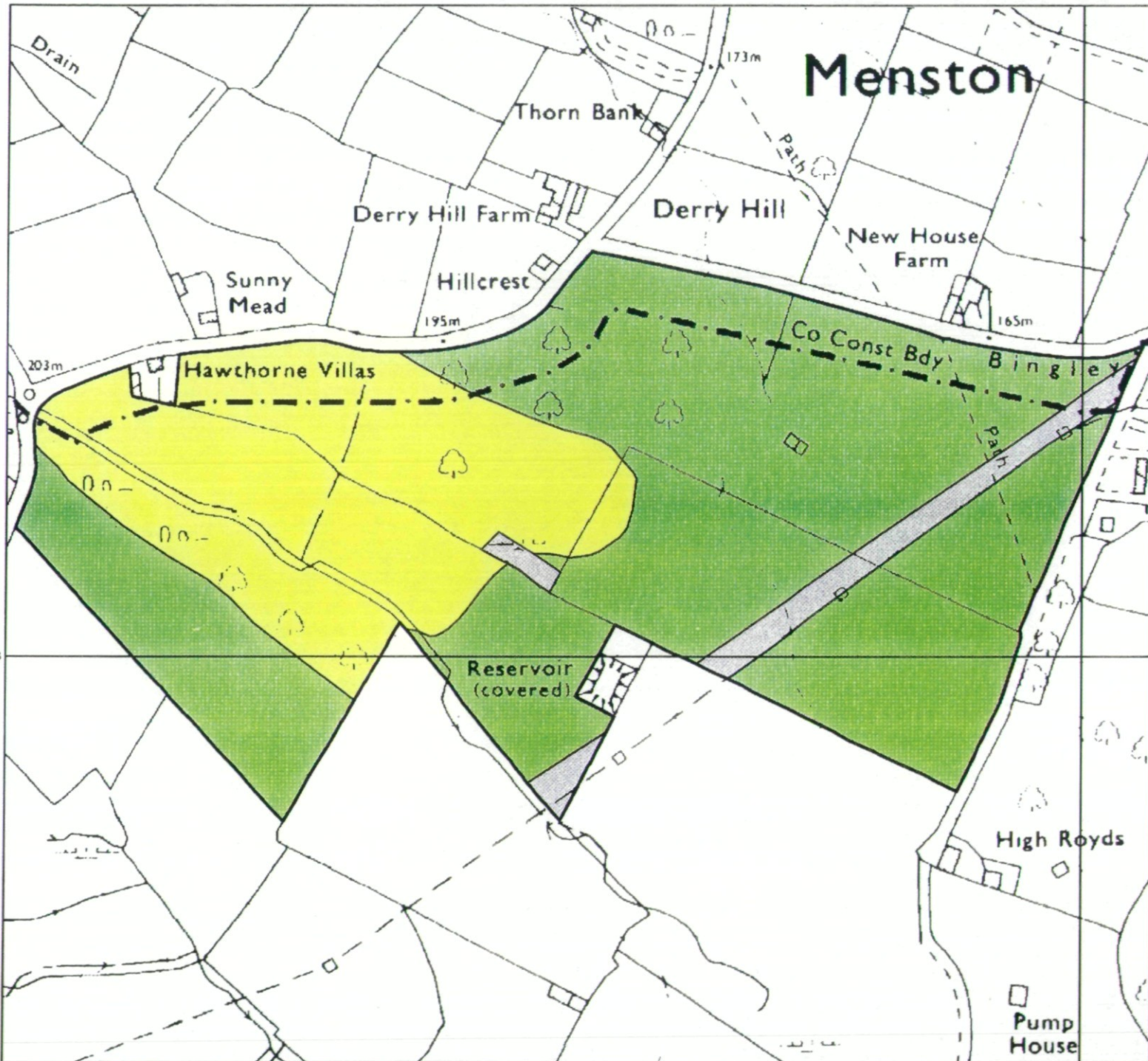




Agricultural Land Classification


LAND AT HILLINGS LANE

GUISELEY



Legend

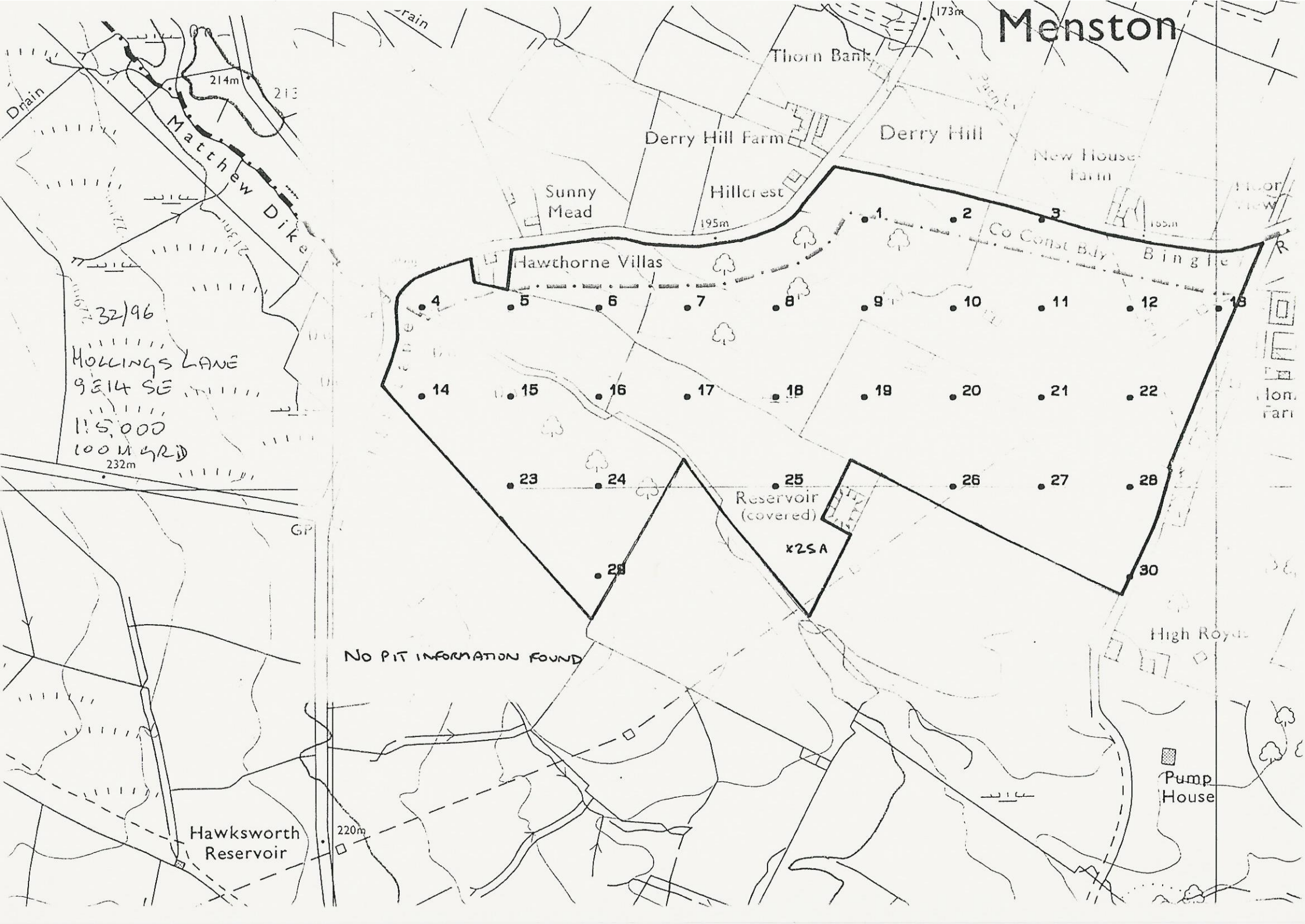
	Quality	Area (ha)
Grade 1	Excellent	Nil
Grade 2	Very Good	Nil
Grade 3a	Good	Nil
Grade 3b	Moderate	20.1
Grade 4	Poor	9.5
Grade 5	Very Poor	Nil
	Agricultural land not surveyed	Nil
	Other land	1.3
	Boundary of survey area	
Total agricultural land area		29.6
Total survey area		30.9
* Not present within survey area		



Further details contained in MAFF (1988) Agricultural Land Classification of England and Wales - Revised guidelines and criteria for grading the quality of agricultural land. Maff (publications), London SE99 7TP. The information is accurate at base map scale but any enlargement would be misleading. Reproduction in whole or in part by any means is prohibited without the prior permission of MAFF.

Surveyed and drawn by the Resource Planning Team, ADAS Statutory Unit, Leeds.
 Based on the 1973 Ordnance Survey 1:10,000 map with the permission of the Controller of Her Majesty's Stationery Office. Unauthorised reproduction infringes Crown copyright and may lead to prosecution or civil proceedings. MAFF Licence No: GD272361
 Source map(s): SE 14 SE
 Reference no: 32/96 © Crown Copyright Reserved 1996

Menston



32/96
MOLLINGS LANE
9E14 SE
1:5,000
100M GRD

NO PIT INFORMATION FOUND

Reservoir
(covered)
x2SA

Hawksworth
Reservoir

Pump
House