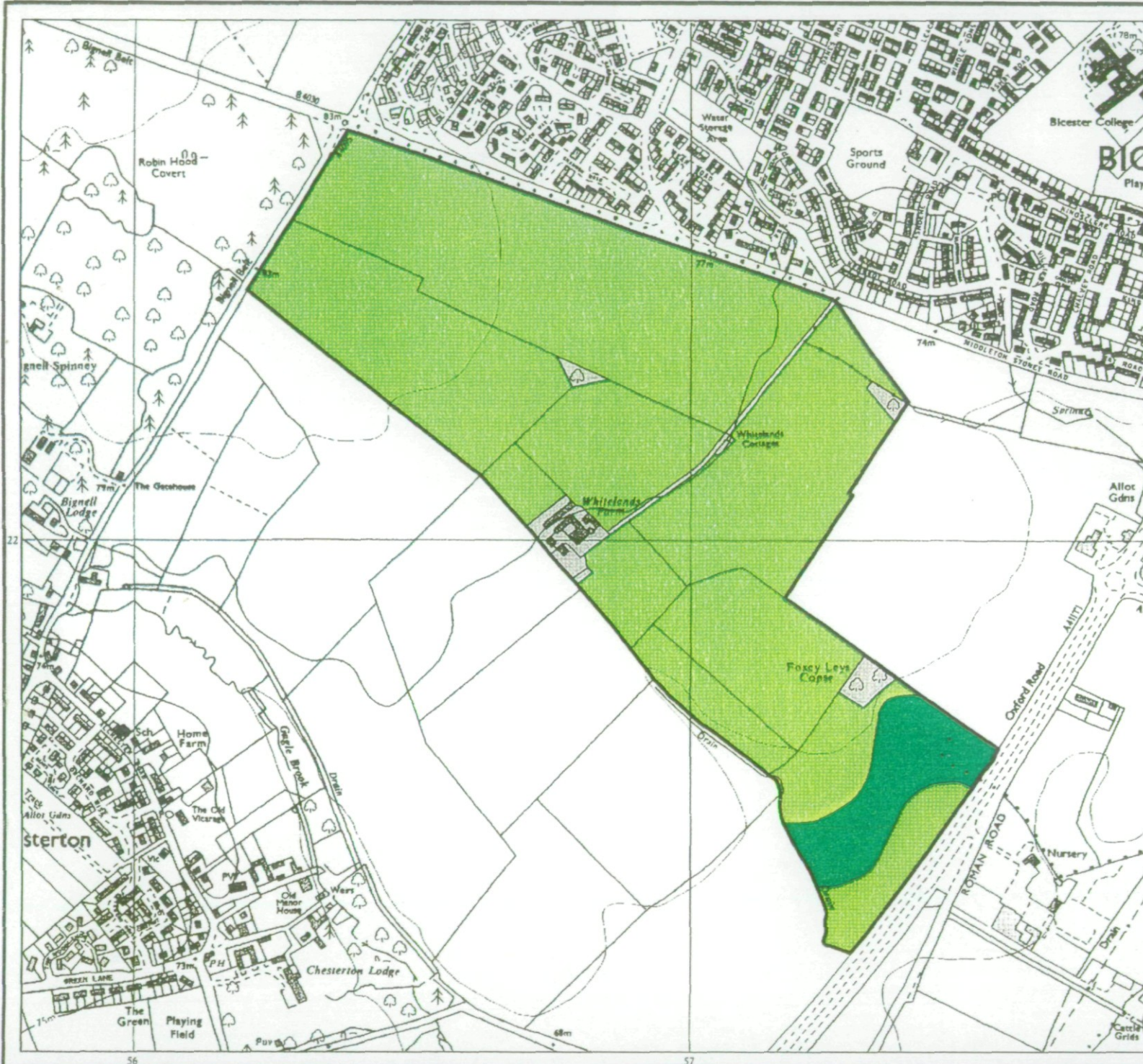



# Agricultural Land Classification

## Cherwell District Local Plan Land at Whitelands Farm, Bicester



### Legend

	Quality	Area (ha)
Grade 1	Excellent	Nil
Grade 2	Very Good	Nil
Grade 3a	Good	5.2
Grade 3b	Moderate	69.8
Grade 4	Poor	Nil
Grade 5	Very Poor	Nil
	Agricultural land not surveyed	Nil
	Other land	2.7
Site Boundary		
Total survey area		75.0
Total site area		77.7
* Not present within survey area		



Further details contained in MAFF (1988) Agricultural Land Classification of England and Wales - Revised guidelines and criteria for grading the quality of agricultural land. MAFF (publications), London SE99 7TP. The information is accurate at base map scale but any enlargement would be misleading. Reproduction in whole or in part by any means is prohibited without the prior permission of MAFF.

Surveyed and drawn by the Resource Planning Team, FRCA, Reading

Based on the 1996 Ordnance Survey 1:10,000 map with the permission of the Controller of Her Majesty's Stationery Office. Unauthorised reproduction infringes Crown copyright and may lead to prosecution or civil proceedings. MAFF Licence No: GD27  
Source maps: SP52SE  
Reference no: 3301/076/198 © Crown Copyright Reserved 1

## Agricultural Land Classification

Cherwell District Local Plan  
Land at Whitelands Farm, Bicester

### Sample Point Map

#### Legend

 1 Location of soil pit

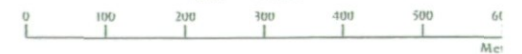
 1 Location of auger sample point

 Boundary of survey area

 Agricultural land not surveyed

 Other land

Scale - 1:10,000



Further details contained in MAFF (1988) Agricultural Land Classification of England and Wales - Revised guidelines and criteria for grading the quality of agricultural land. MAFF (publications), London SE99 7TP. The information is accurate at base map scale but any enlargement would be misleading. Reproduction in whole or in part by any means is prohibited without the prior permission of MAFF.

Surveyed and drawn by the Resource Planning Team, FRCA, Reading

Based on the 1996 Ordnance Survey 1:10,000 map with the permission of the Controller of Her Majesty's Stationery Office. Unauthorised reproduction infringes Crown copyright and may lead to prosecution or civil proceedings. MAFF Licence No: GD27.

Source map(s): SP52SF  
Reference no: 3301/076/98 © Crown Copyright Reserved 1

