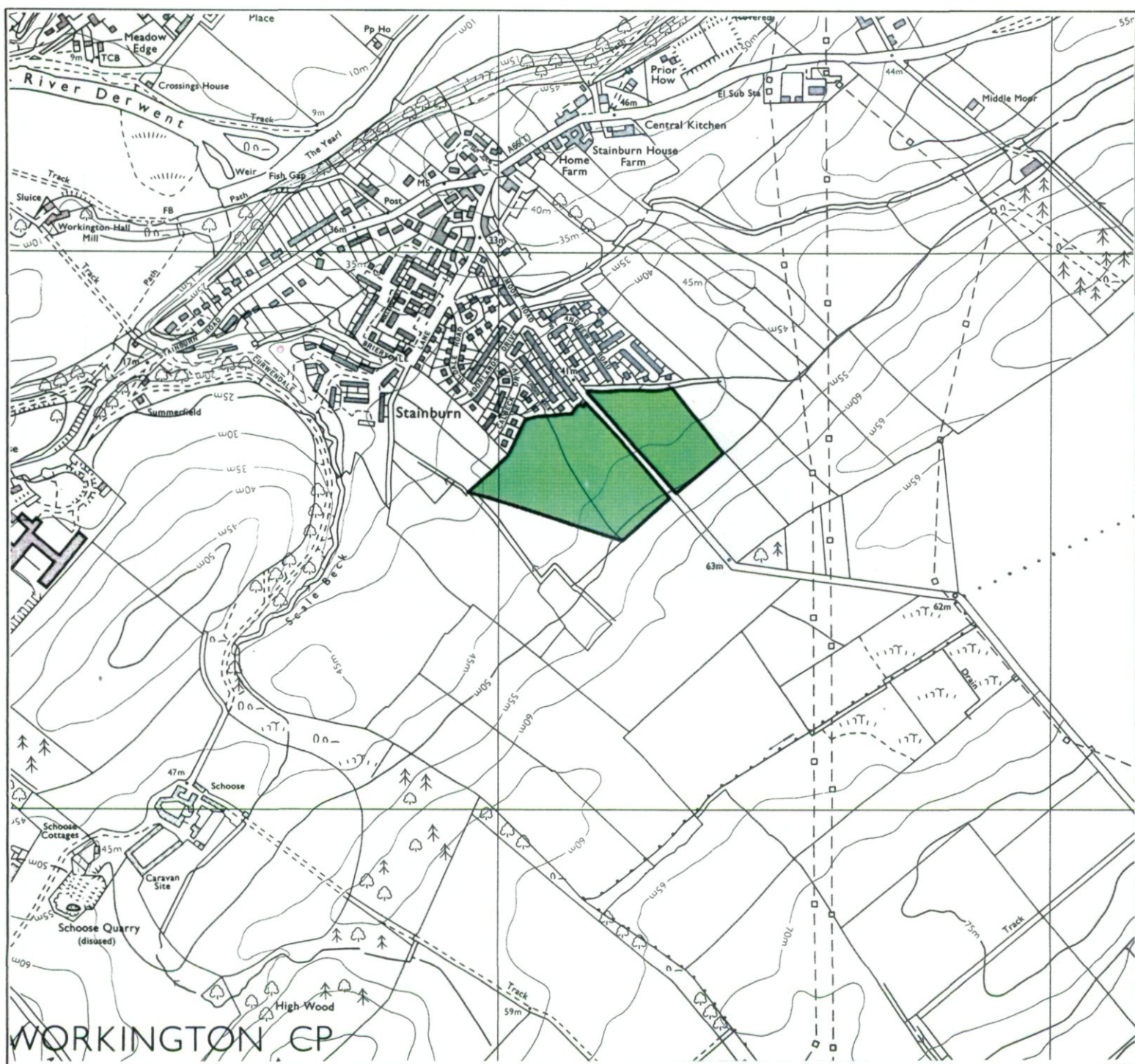


Agricultural Land Classification


Allerdale District Wide L.P.

Moor Road, Stainburn



Legend

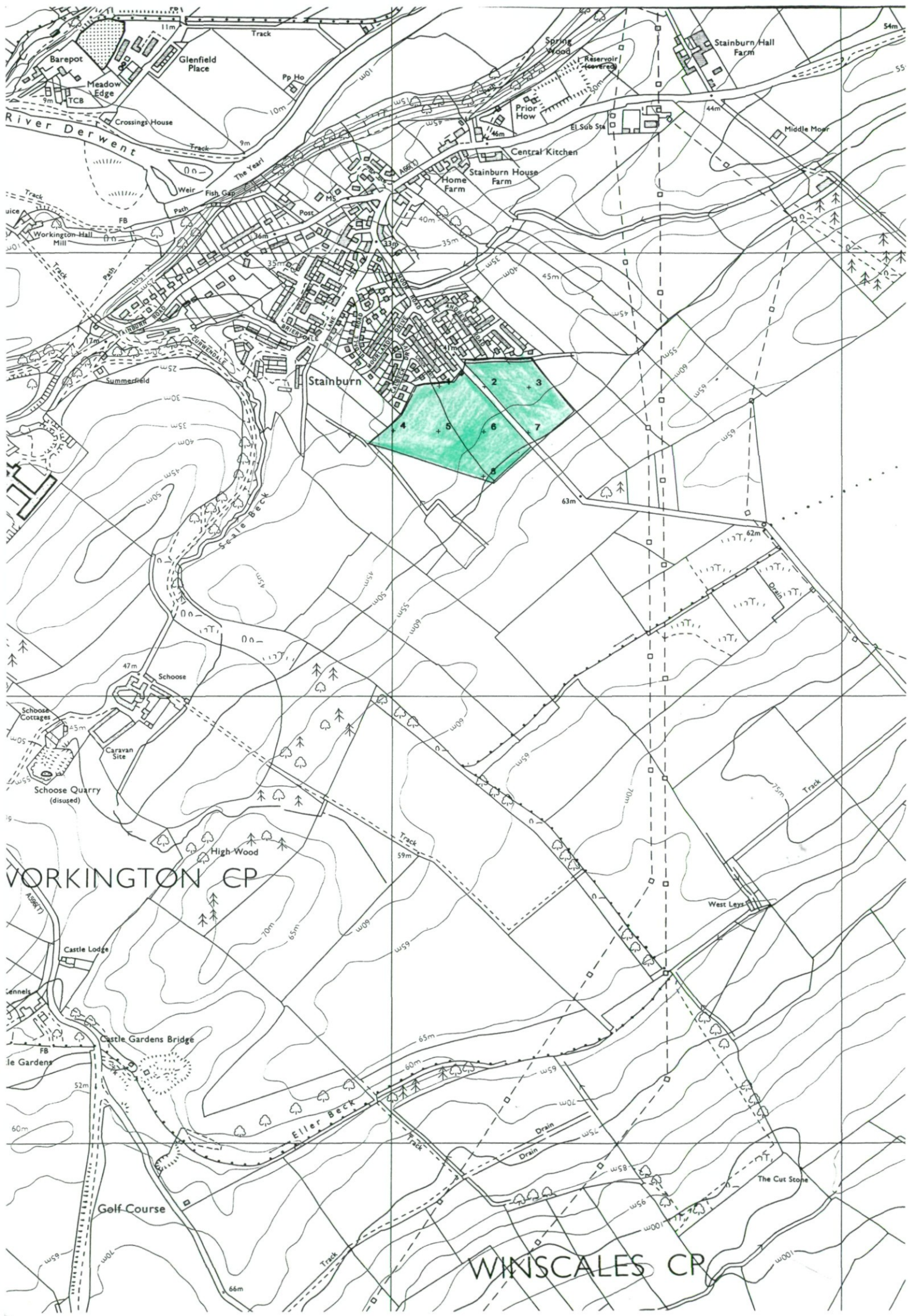
	Quality	Area (ha)
Grade 1	Excellent	nil
Grade 2	Very Good	nil
Grade 3a	Good	nil
Grade 3b	Moderate	7.0
Grade 4	Poor	nil
Grade 5	Very Poor	nil
	Agricultural land not surveyed	nil
	Other land	nil
Boundary of survey area		
Total agricultural land area		7.0
Total survey area		7.0
* Not present within survey area		



Further details contained in MAFF (1988) Agricultural Land Classification of England and Wales - Revised guidelines and criteria for grading the quality of agricultural land. Maff (publications), London SE99 7TP. The information is accurate at base map scale but any enlargement would be misleading. Reproduction in whole or in part by any means is prohibited without the prior permission of MAFF.

Surveyed and drawn by the Resource Planning Team, ADAS Statutory Unit, Wolverhampton. Based on the 1982 Ordnance Survey 1:10,000 map with the permission of the Controller of Her Majesty's Stationery Office. Unauthorised reproduction infringes Crown copyright and may lead to prosecution or civil proceedings. MAFF Licence No: GD272361 Source map(s): NY02NW Reference no: 161/95 © Crown Copyright Reserved 1996

WORKINGTON CP



Barepot
Meadow Edge
TCB
Crossings House
Glenfield Place
Track
11m
10m
9m

Track
10m
9m
The Yearl
Weir
Fish Gap
Post
MS
36m
35m

Spring Wood
Reservoir (covered)
Prior How
El Sub Stk
46m
44m
Central Kitchen
Stainburn House Farm
Home Farm
40m
35m

Stainburn Hall Farm
Middle Moor
54m
55

Track
Pace
Workington Hall Mill
7m
36m
35m

Summerfield
25
30
35
40
45
50
55
60

Stainburn
2
3
4
5
6
7
8
63m

62m
63m
64m
65m
66m
67m
68m
69m
70m
71m
72m
73m
74m
75m

Schoose
47m
Schoose Cottages
25m
Caravan Site
Schoose Quarry (disused)
High Wood
70m
65m

WORKINGTON CP
Castle Lodge
Gennels
Castle Gardens Bridge
52m
60m

Track
59m
50m
55m
60m
65m
70m
75m

Track
75m
70m
65m
60m
55m
50m

Golf Course
66m
Track
60m
65m
70m
75m

Track
65m
60m
55m
50m
45m
40m

Track
75m
70m
65m
60m
55m
50m

Drain
Drain
75m
70m
65m
60m
55m
50m

West Lays
The Cut Stone
100m
100m
100m
100m

WINSKALES CP