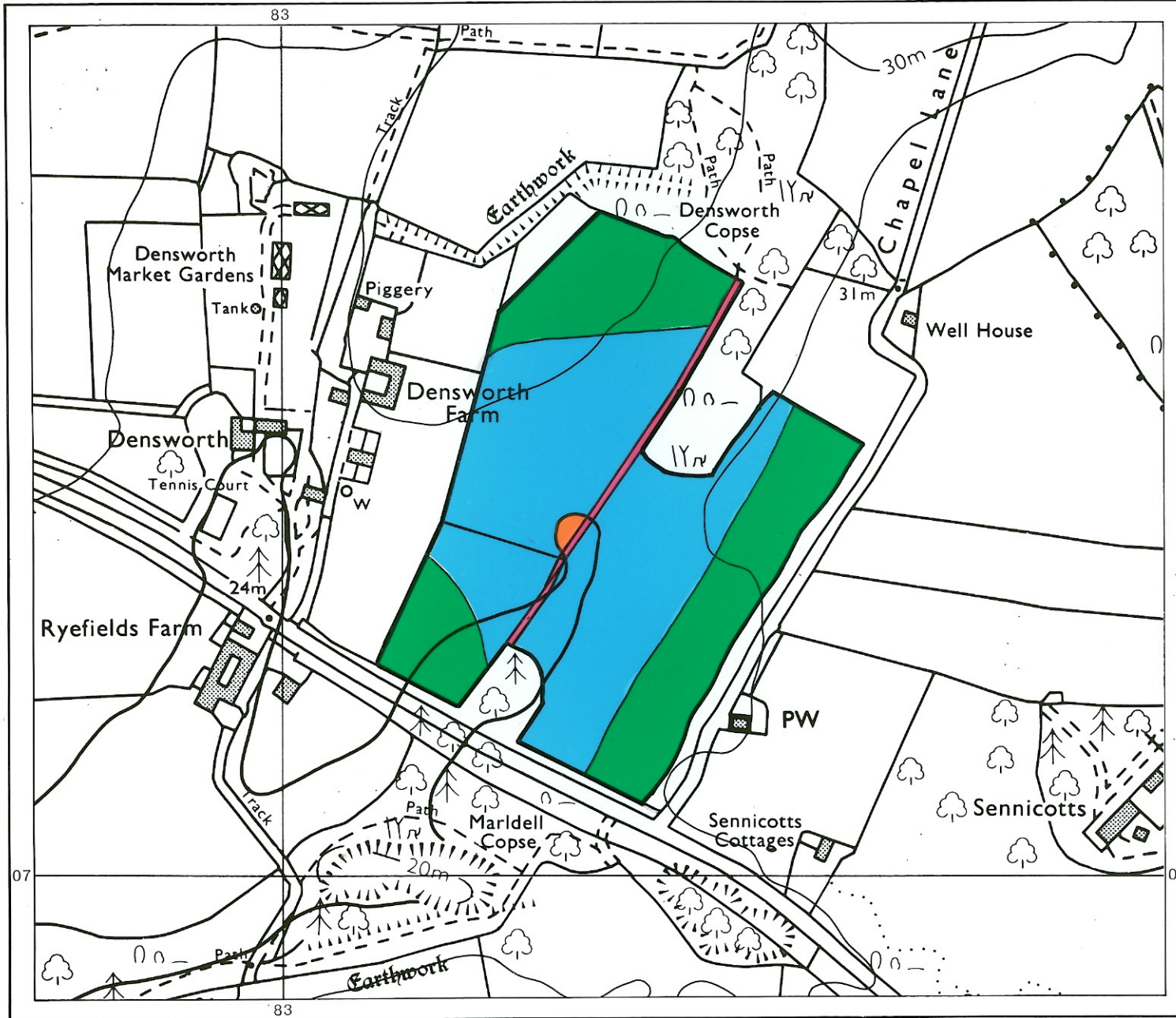


West Sussex Minerals Plan Site 14: Densworth

Agricultural Land Classification



AGRICULTURAL LAND

Grade	Quality	Area	% of Total
Grade 1	Not present	excellent	ha %
Grade 2	very good	5.8 ha	59.2 %
Grade 3a	good	4.0 ha	40.8 %
Grade 3b	Not present	moderate	ha %
Grade 4	Not present	poor	ha %
Grade 5	Not present	very poor	ha %

Total area of agricultural land surveyed	9.8 ha	
Agricultural buildings	ha	Not present
Woodland	ha	Not present
Not surveyed	ha	Not present

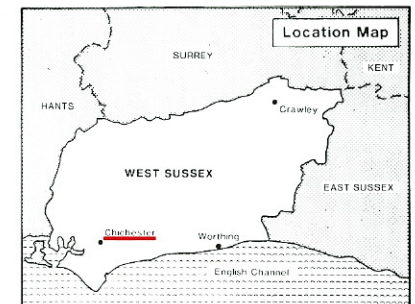
NON-AGRICULTURAL LAND

Land predominantly in urban use	0.4 ha	
Land in non-agricultural use	0.1 ha	
Total area of site	10.3 ha	

For further information consult "Agricultural Land Classification of England and Wales (Revised guidelines and criteria for grading the quality of agricultural land)", M.A.F.F., 1988.

SOURCE MAPS

SU 80 NW



Surveyed by the Resource Planning Team 9/93
Map compiled and produced by the Cartographic Unit, Resource Planning Team, Guildford Statutory Group, Agricultural Development and Advisory Service.
Reference no. 4203/122/93 M.A.F.F. Reference EL 42/00228

Ordnance Survey information reproduced with the sanction of the Controller, H.M.S.O.

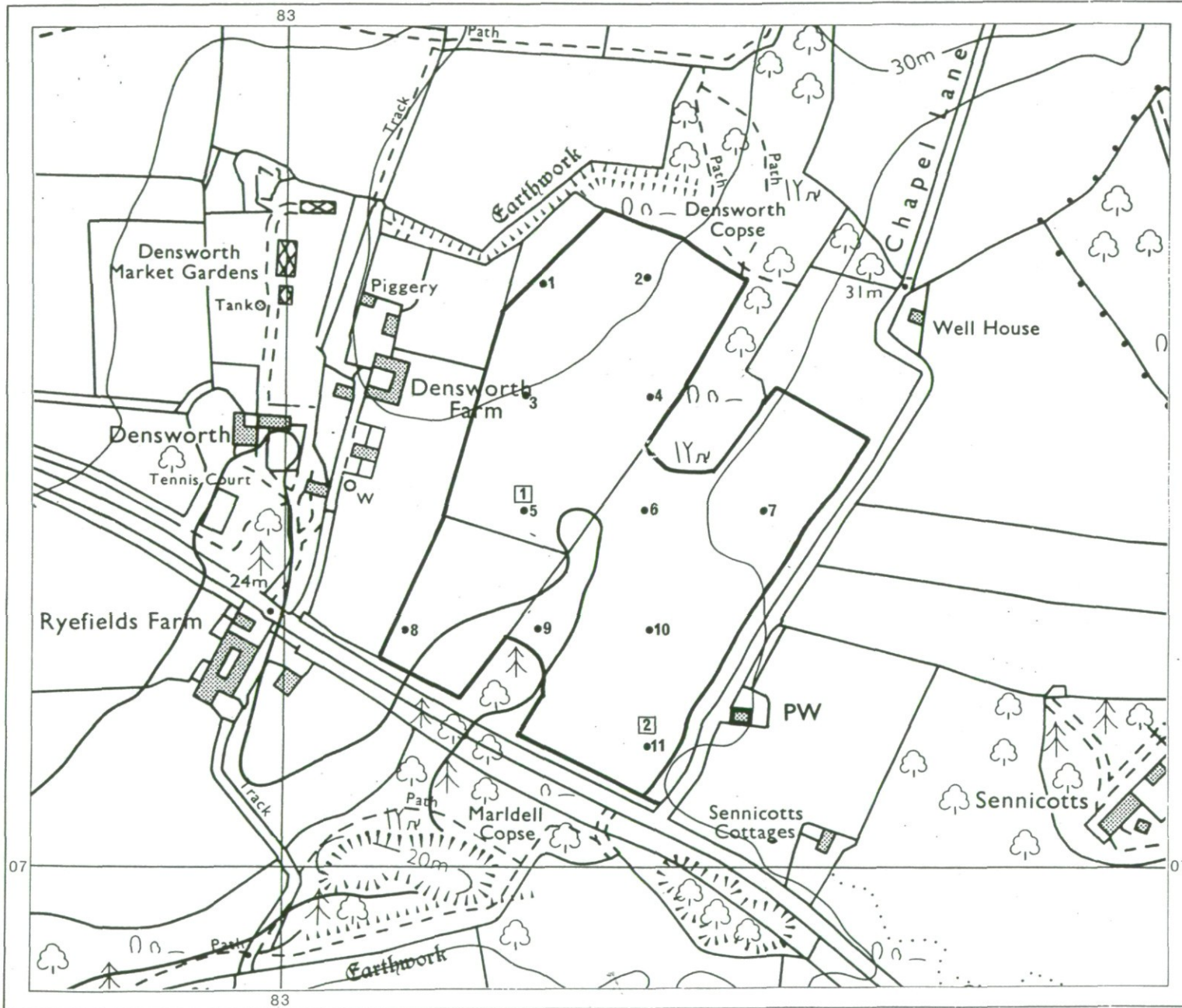
Reproduction of this map in whole or in part is prohibited without the prior permission of M.A.F.F.

This map is accurate only at the scale shown.

© Crown Copyright reserved 1993

West Sussex Minerals Plan Site 14: Densworth

Location of Auger Borings

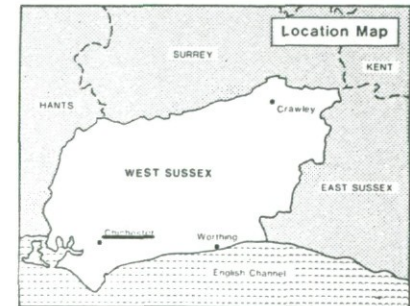


- 5 Auger boring
- ② Profile pit

Surveyed by the Resource Planning Team 9/93
 Map compiled and produced by the Cartographic Unit,
 Resource Planning Team, Guildford Statutory Group,
 Agricultural Development and Advisory Service.
 Reference no. 4203/122/93 MAFF Reference EL 42/00228

SOURCE MAPS

SU 80 NW



Ordnance Survey information reproduced with the sanction of the Controller, H.M.S.O.

Reproduction of this map in whole or in part is prohibited without the prior permission of M.A.F.F.

This map is accurate only at the scale shown.