

# BLACK QUARRY, LEYBURN


## Proposed Quarry Extension

### Agricultural Land Classification

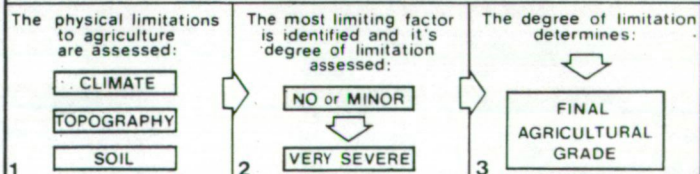
Agricultural Land			
Agricultural Grades	Agricultural Land Quality	Area within the site (ha.)	
Grade 1	Excellent	Nil	
Grade 2	Very Good	Nil	
Grade 3	Good	Nil	
	Moderate	12.10	
Grade 4	Poor	10.73	
Grade 5	Very Poor	Nil	

Land in Other Categories		Area within the site (ha.)
Urban <i>Including housing industry, commerce, derelict land, sports facilities, transport.</i>		Nil
Non-agricultural <i>Including golf courses, parks, sports fields, allotments, airfields.</i>		Neg.
Woodland <i>Farm woodland</i>		Nil
<i>Commercial woodland</i>		Nil
Agricultural buildings <i>Including glasshouses</i>		Nil
Open water		Nil
Land not surveyed		Nil

#### Statistics

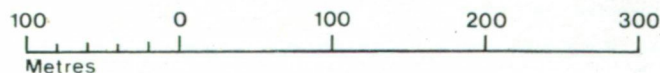


#### Method of Classifying Agricultural Land



Further details contained in revised Agricultural Land Classification MAFF 1988

SCALE - 1:5,000



Ministry of Agriculture,  
Fisheries and Food.

Information compiled by Resource Planning Group,  
Farm and Countryside Service, Leeds R.O.  
Map produced by Resource Planning Cartographic Unit,  
Project Number 71/91

Ordnance Survey maps reproduced with the  
permission of the Controller, H.M.S.O.

© Crown Copyright Reserved 1991

#### SOURCE MAPS

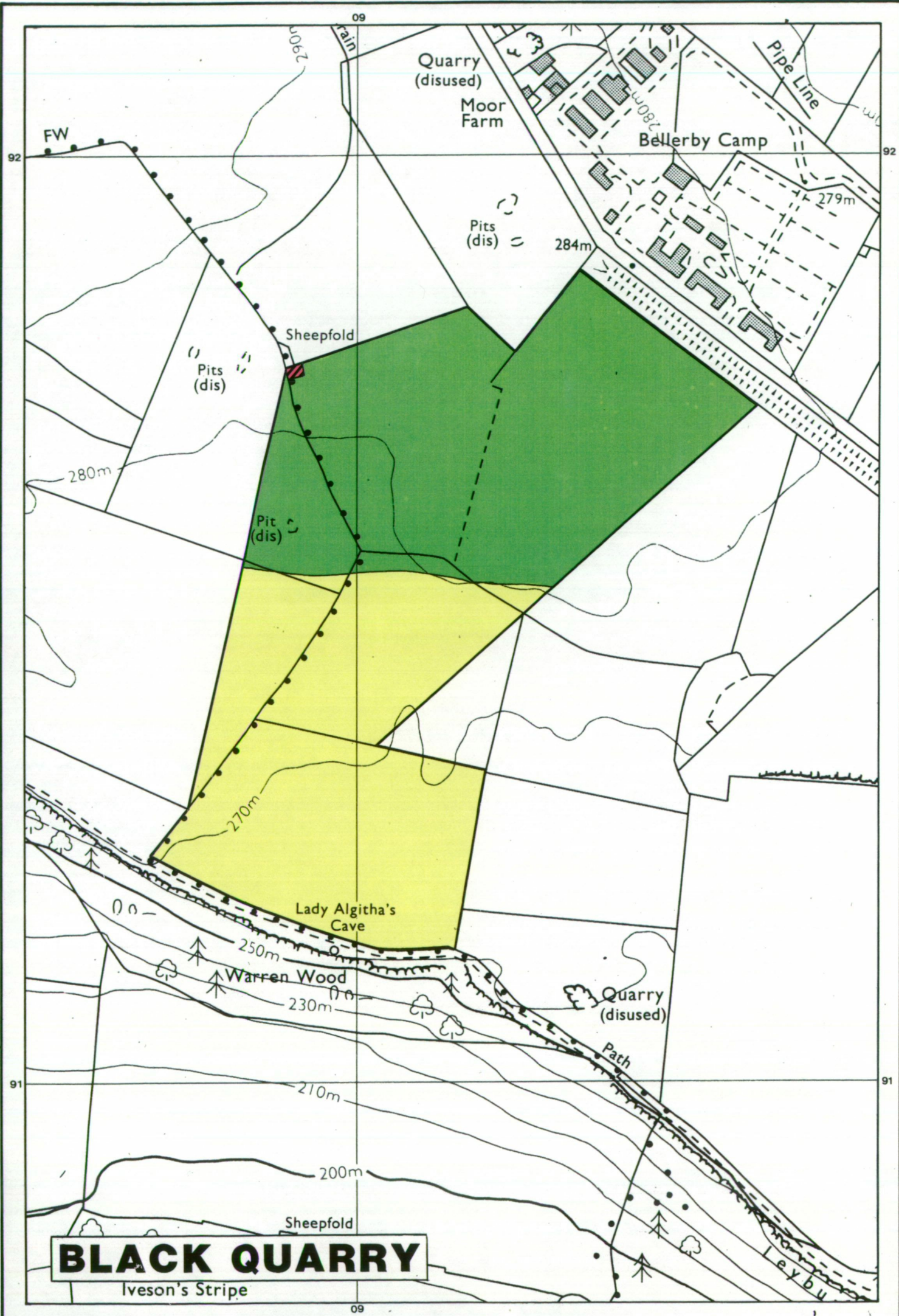
1:10,000

SE 09 SE

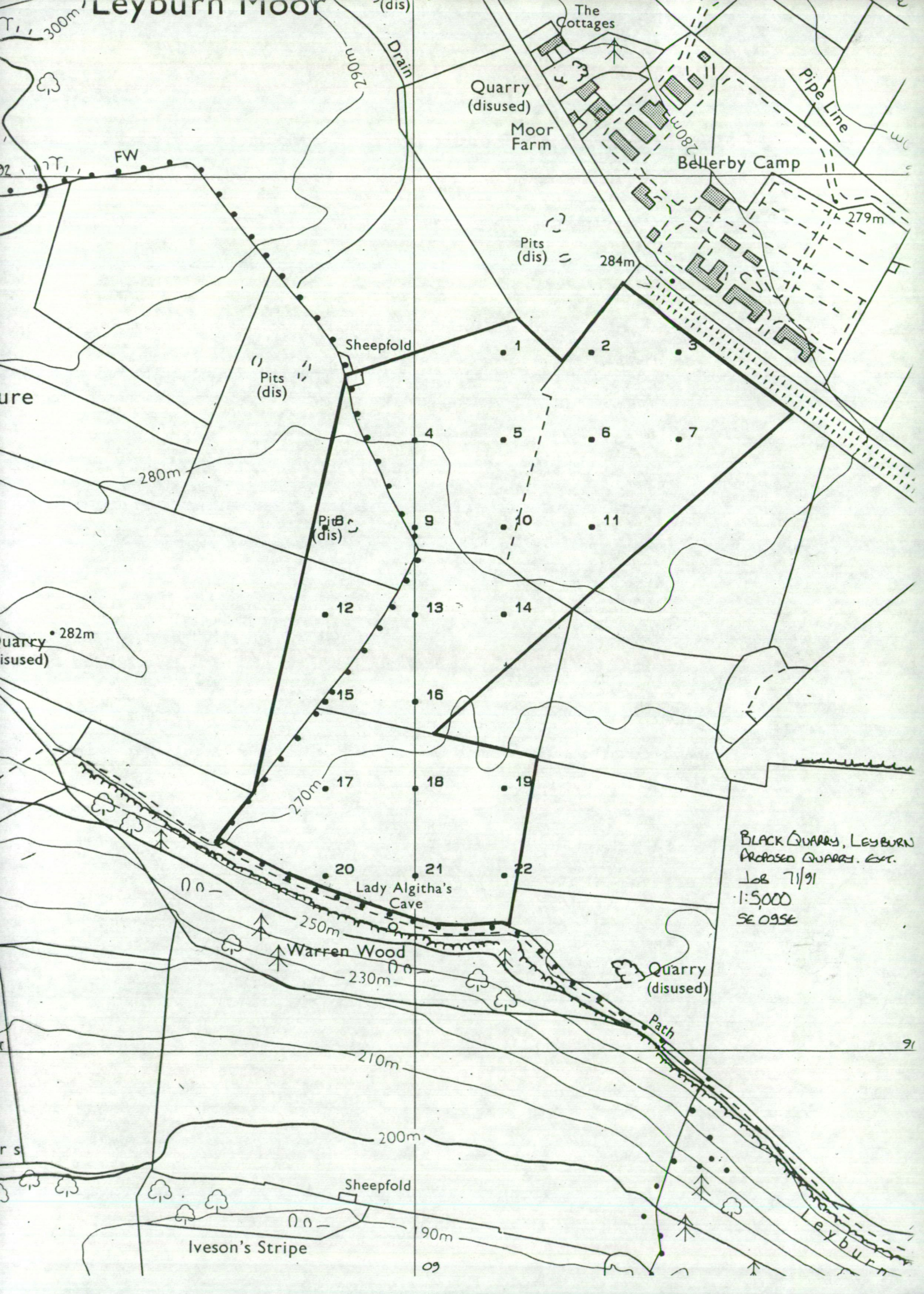
#### Location Map











BLACK QUARRY, LEYBURN  
 PROPOSED QUARRY. EXT.  
 JOB 7/1/91  
 1:5,000  
 SE 095E



# BLACK QUARRY, LEYBURN

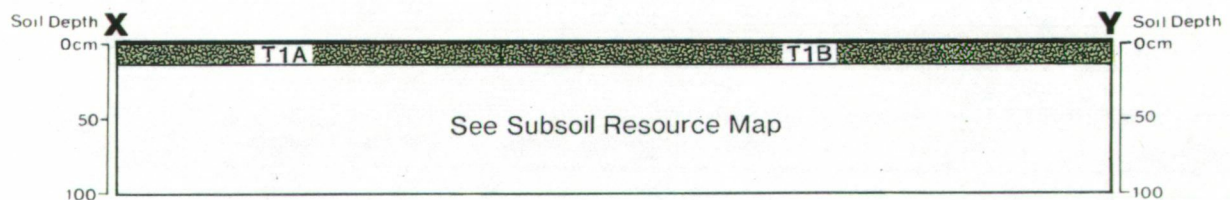
## Proposed Quarry Extension

Agricultural Land Classification

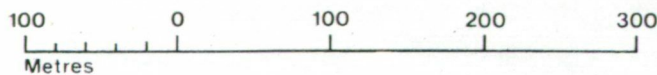
### Topsoil Resource Map

Unit	Soil Texture	Soil Thickness(cm)			Area (ha)	Volume <sup>*1</sup> (000m <sup>3</sup> )
		Min.	Median	Max.		
T1A	Medium	10	15	30	12.1	18.1
T1B	Medium (Silty)	10	15	25	10.7	16.0

\* Volume at median unit thickness.



SCALE - 1:5,000



Ministry of Agriculture,  
Fisheries and Food.



Information compiled by Resource Planning Group,  
Farm and Countryside Service, Leeds R.O.  
Map produced by Resource Planning Cartographic Unit  
Project Number 71/91

Ordnance Survey maps reproduced with the  
permission of the Controller, H.M.S.O.

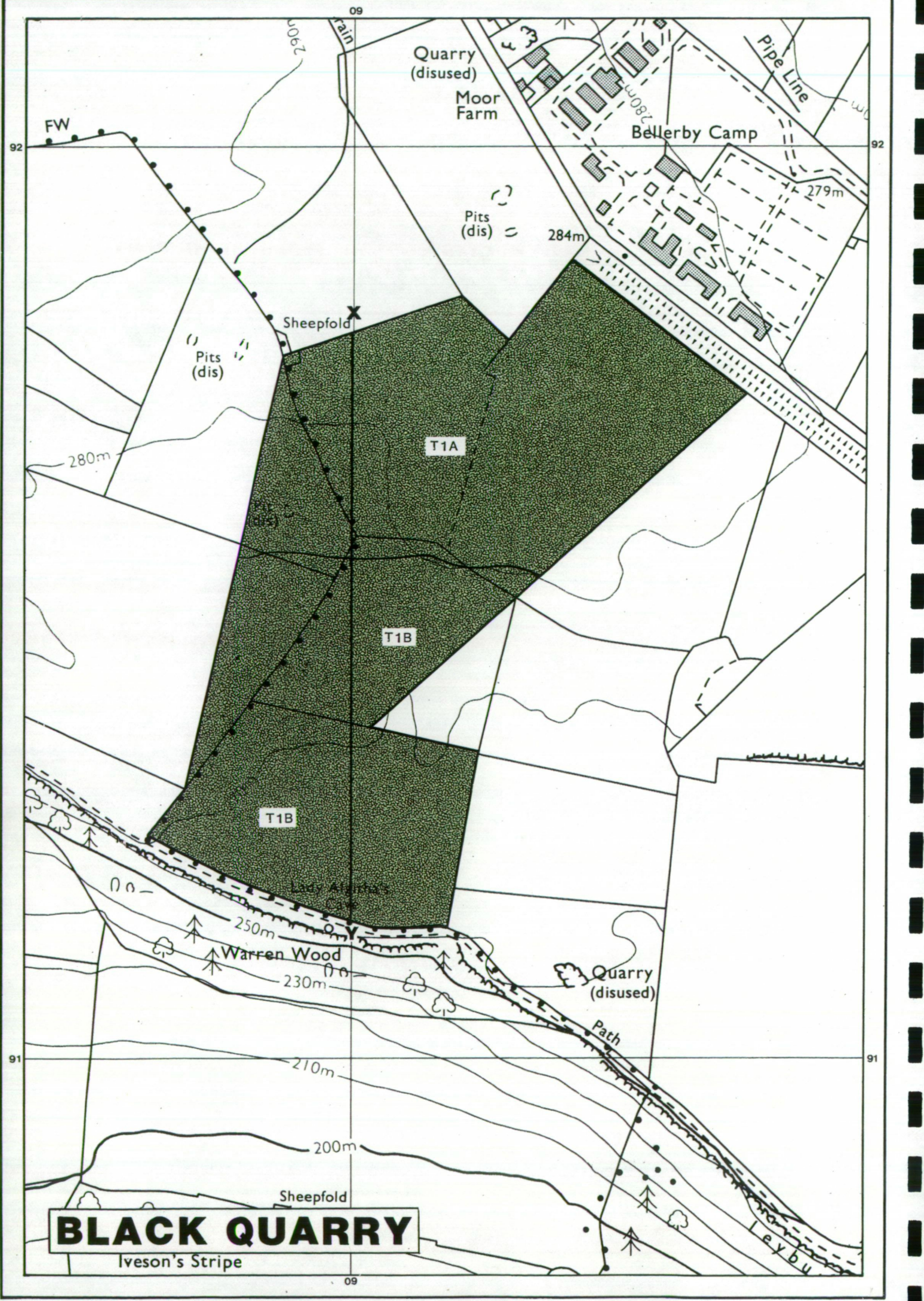
© Crown Copyright Reserved 1991

SOURCE MAPS

1:10,000

SE 09 SE





**BLACK QUARRY**  
Iveson's Stripe



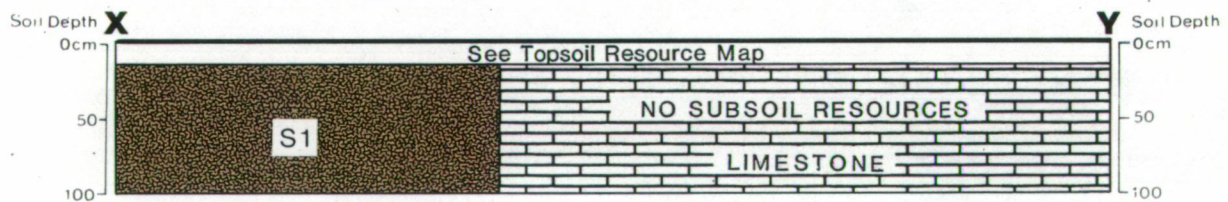
# BLACK QUARRY, LEYBURN

## Proposed Quarry Extension

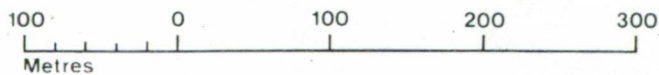
Agricultural Land Classification

### Subsoil Resource Map

Unit	Soil Texture	Mean Soil Thickness(cm)	Area (ha)	Volume (000m <sup>3</sup> )
S1	Medium/Heavy	85	22.8	193.8



SCALE - 1:5,000



Ministry of Agriculture,  
Fisheries and Food.

#### Location Map



Information compiled by Resource Planning Group,  
Farm and Countryside Service, Leeds R.O.  
Map produced by Resource Planning Cartographic Unit  
Project Number 71/91

Ordnance Survey maps reproduced with the  
permission of the Controller, H.M.S.O.

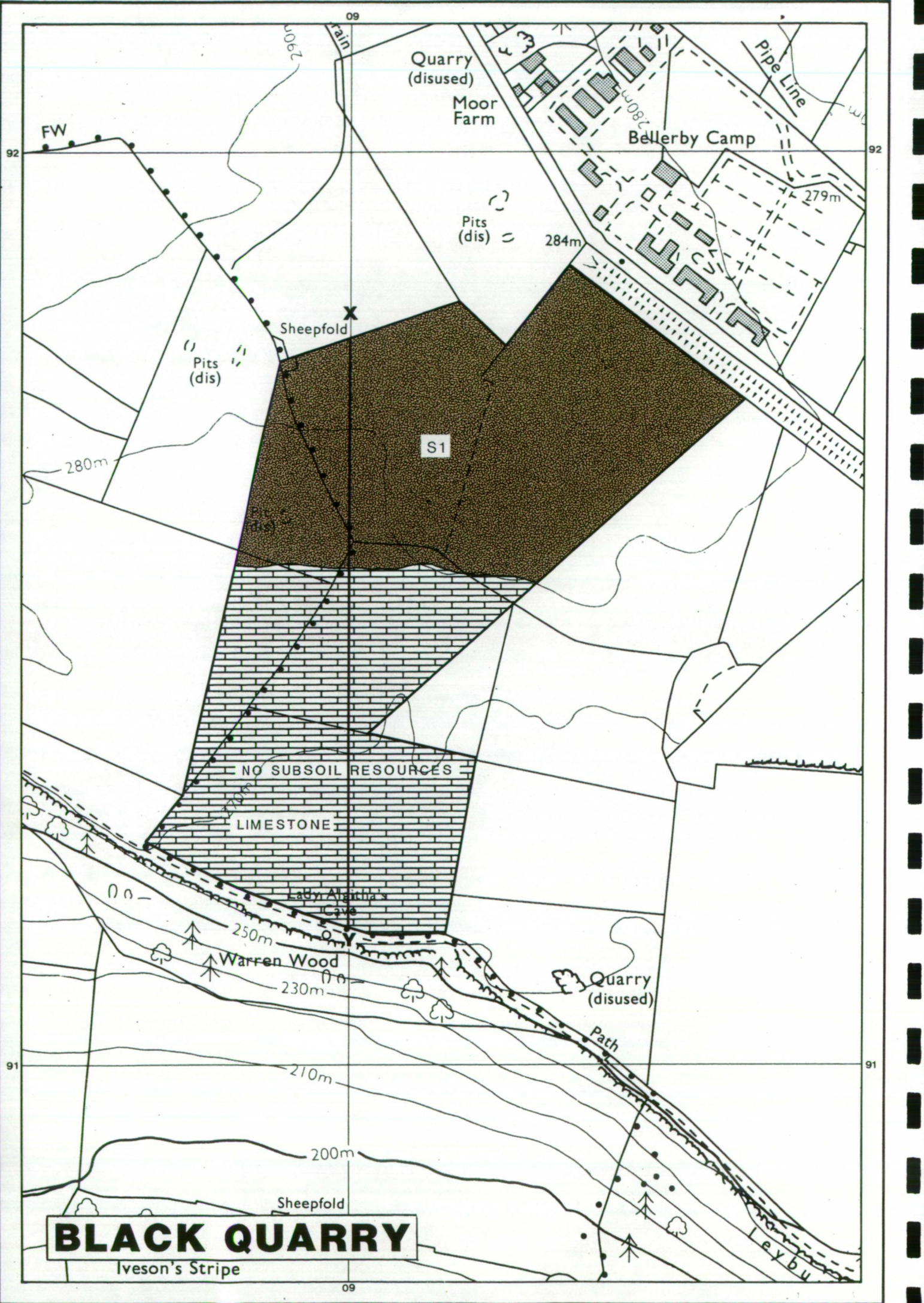
© Crown Copyright Reserved 1991

#### SOURCE MAPS

1:10,000

SE 09 SE





**BLACK QUARRY**  
Iveson's Stripe